

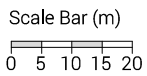


LOCATION PLAN KEY

	Site Boundary
	Futures Park Estate Boundary



GENERAL NOTES:

DAY Architectural Ltd accepts no responsibility for any costs, losses or claims whatsoever arising from these drawings, specifications and related documents unless there is full compliance with the Client or any unauthorised user of the following:

- All boundaries, dimensions and levels are to be checked on site before construction and any discrepancies reported to the Architect / Designer.
- Partial Service: Any discrepancies with site or other information is to be advised to the Architect / Designer and direction and / or approval is to be sought before the implementation of the detail.
- Block and site plans are reproduced under license from the Ordnance Survey.
- Do not scale this drawing.
- For the purpose of coordination, all relevant parties must check this information prior to implementation and report any discrepancies to the Architect / Designer.

CLIENT Rossendale Borough Council		DRAWING Site Location Plan	
PROJECT Plot 1, Futures Park		SCALE 1:1250	PAPER SIZE A3
		DATE 09/03/20	DRAWN BY DAY
		DAY DRAWING No. AL-01-001	REVISION -
		PROJECT No. 986-20	
		DRAWING STATUS PLANNING	
REV	DESCRIPTION	DATE	

Information contained on this drawing is the sole copyright of DAY Architectural Ltd. and is not to be reproduced without their permission.	
---	--



DAY Architectural Ltd.
Studio 1, Lancaster Buildings
77 Deansgate, Manchester, M3 2BW
T: 0161 834 9703
W: www.day-architectural.com