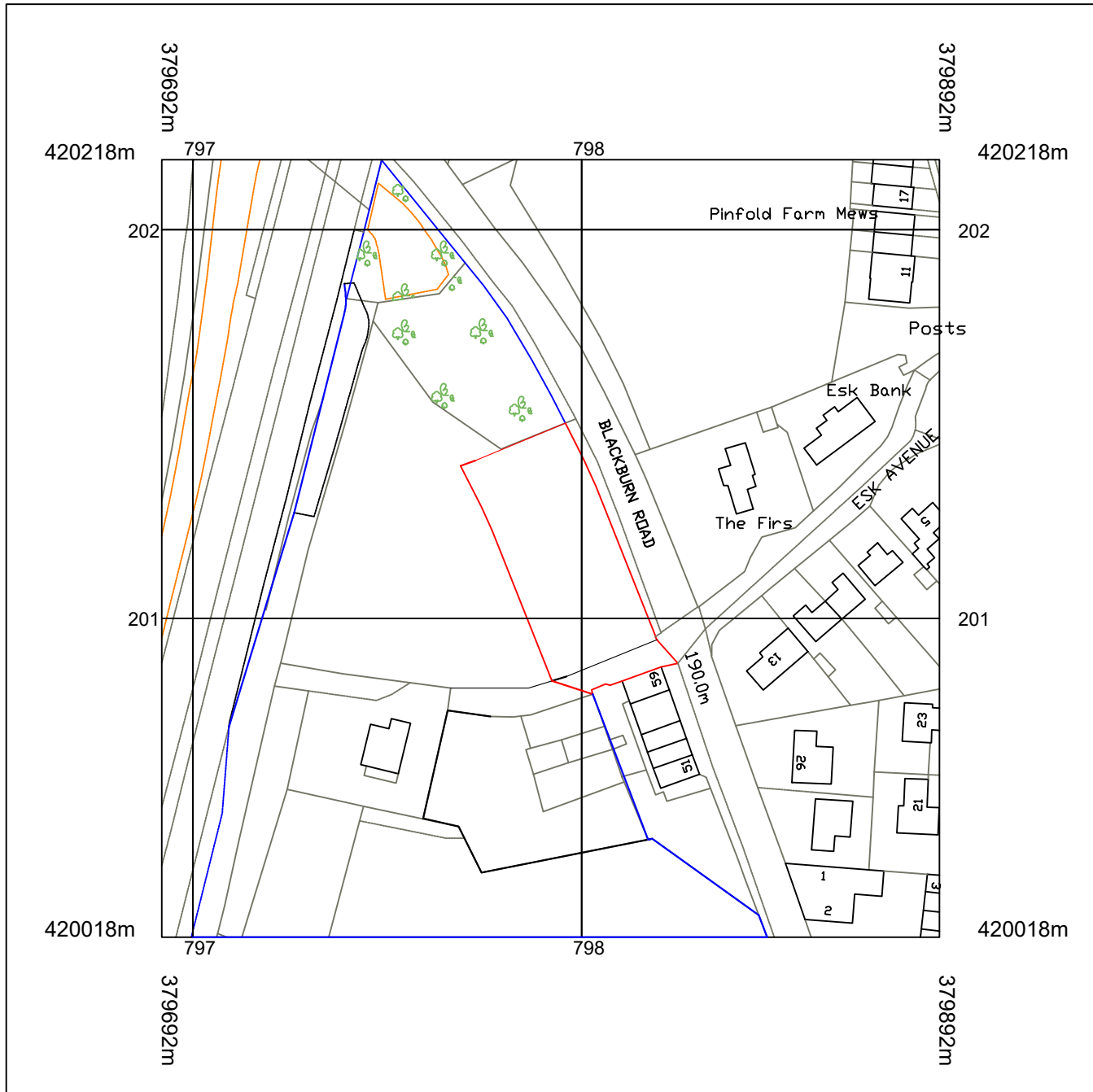
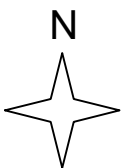
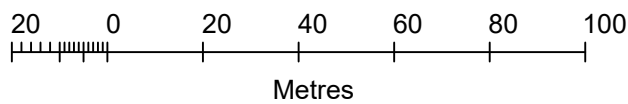


Stanfords VectorMap



SCALE 1:2500



CLIENT: MR R NUTTALL

PROJECT: OUTLINE APPLICATION FOR UP TO SIX TERRACED COTTAGES

LOCATION:
LAND WEST OF BLACKBURN ROAD,
(ADJACENT 59) EDENFIELD BLO OJD

© Crown copyright and database rights 2020 OS 100035409

Reproduction in whole or in part is prohibited
without the permission of Ordnance Survey.