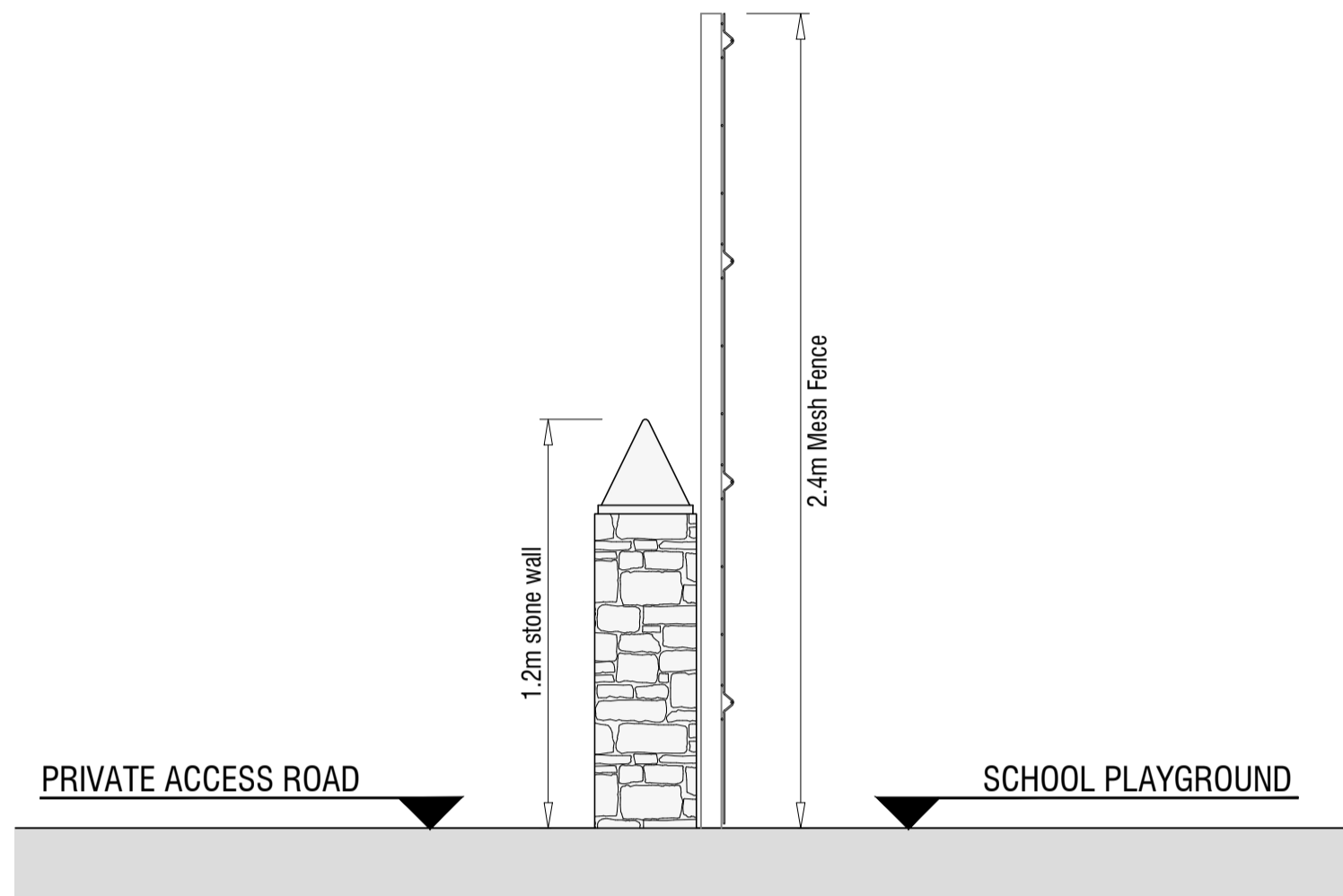
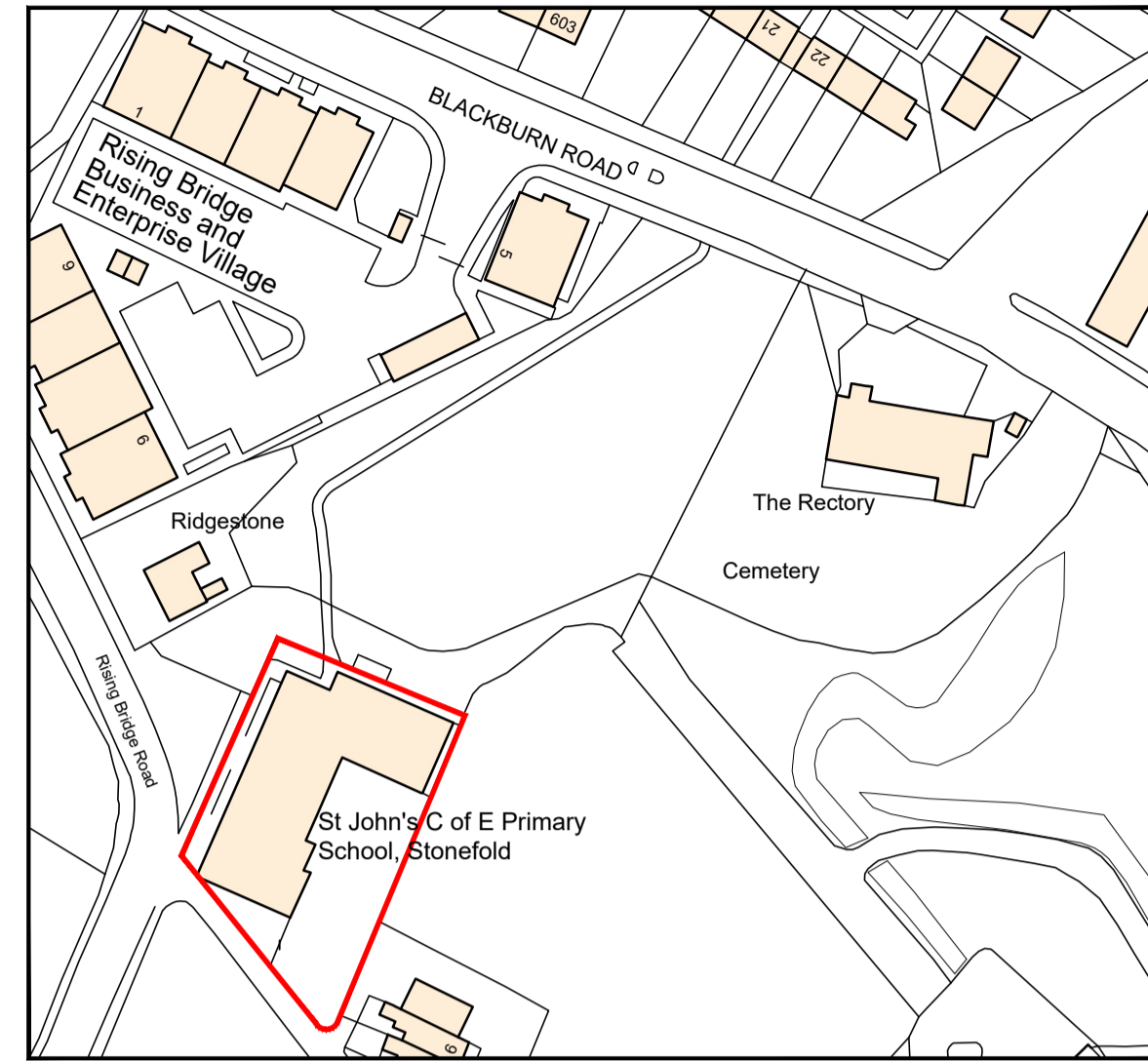


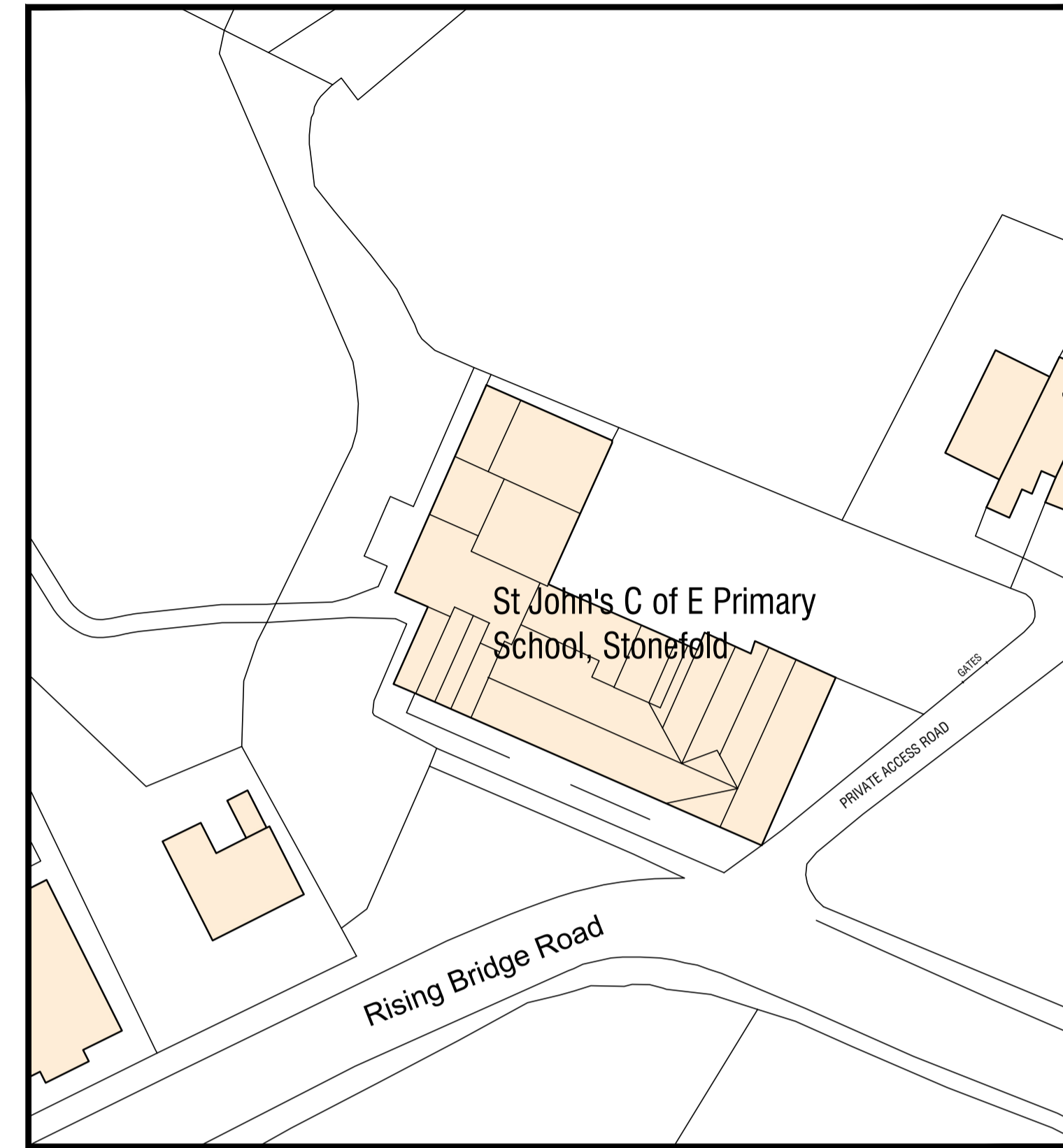
EXISTING BOUNDARY SECTION - 1:20



PROPOSED BOUNDARY SECTION - 1:20



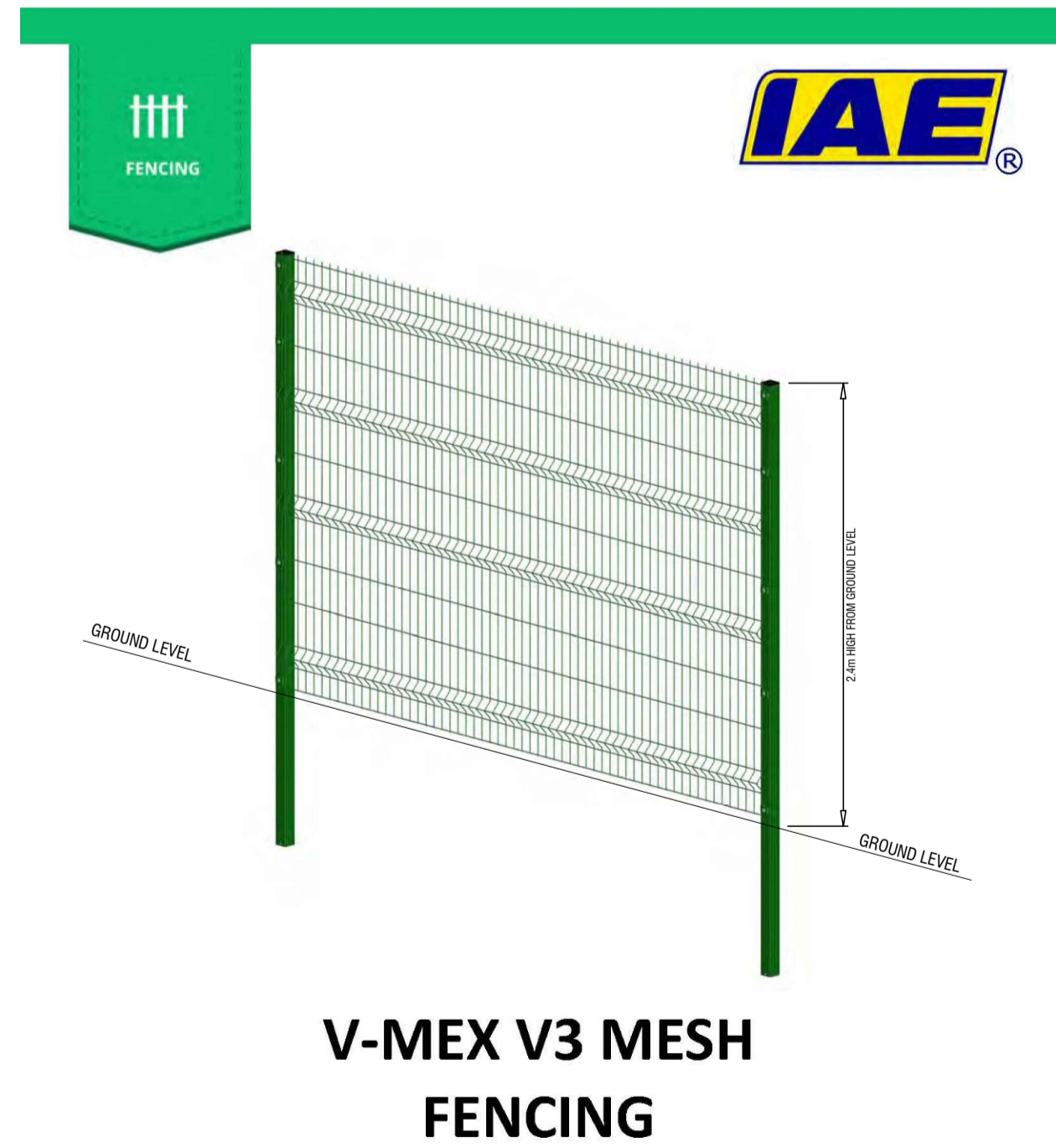
LOCATION PLAN - 1:1250



EXISTING SITE PLAN - 1:500

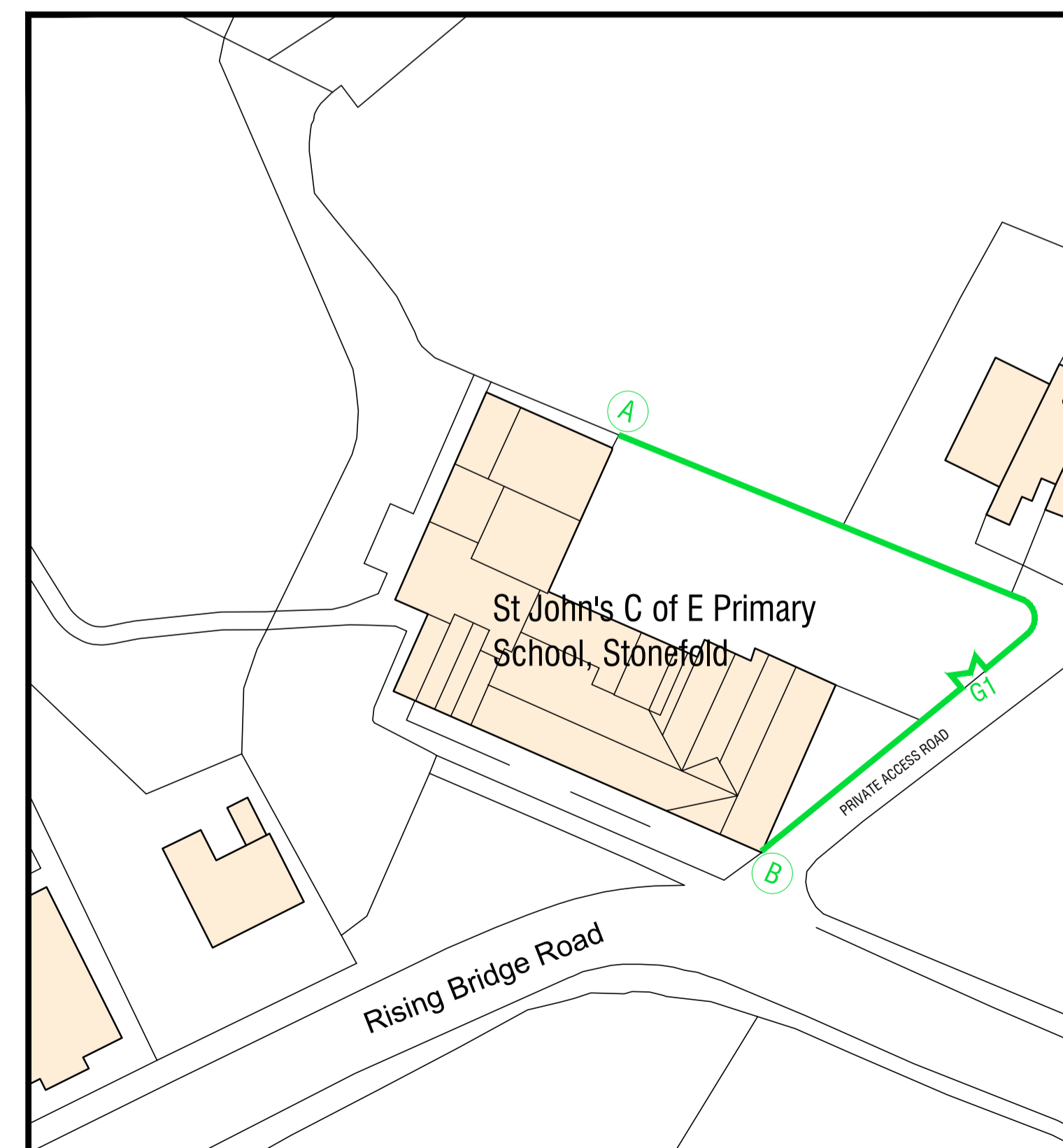
original dr by	rev	description	date	dr by	app by
	A	Boundary line amended for planning application	13/05/22	AL	AL

- LAND OWNED BY APPLICANT
- A B PROPOSED 2.4m HIGH V-MEX WELDED MESH FENCE (GREEN RAL-6005) SET TO THE REAR OF EXISTING WALL
- G1 PROPOSED 2.4m HIGH V-MEX WELDED MESH GATES (GREEN RAL-6005) SET TO THE REAR OF EXISTING WALL



**V-MEX V3 MESH FENCING**

PROPOSED FENCE DETAIL - NTS



PROPOSED SITE PLAN - 1:500

**ERIC WRIGHT**  
FACILITIES MANAGEMENT  
PART OF THE ERIC WRIGHT GROUP

**Eric Wright Ltd**  
Sceptre House · Sceptre Way  
Bamber Bridge · Preston PR5 6AW  
Tel: 01772 698822  
Fax: 01772 628811  
www.ericwright.co.uk

client The Board of Governors St John's Stonefold CE Primary School Rising Bridge Road, Haslingden, BB5 2SW	
project Proposed Boundary Fencing	
drawing Existing & Proposed Plan	
file reference 001A Existing & Proposed Plans	scale 1:50 @A1
date 04/2022	drawn by AL
drawing number 001	revision A

ALL RIGHTS RESERVED TO THE APPLICANT. ALL INFORMATION IS FOR INFORMATION ONLY AND SHOULD NOT BE REPRODUCED OR COPIED WITHOUT THE PERMISSION OF ERIC WRIGHT LTD.