

Application No: 2009/189	Application Type: Full
Proposal: Retention and use of building as a dwelling by a Gypsy/ Traveller family , in association with the use of land for keeping of animals (Retrospective)	Location: Cobland View, Rooley Moor Road, Stacksteads.
Report of: Planning Unit Manager	Status: For Publication
Report to: Development Control Committee	Date: 3 August 2009
Applicant: Mr David Simpson	Determination Expiry Date: 31 August 2009
Agent: Hartley Planning & Development Assocs	

REASON FOR REPORTING **Tick Box**

Outside Officer Scheme of Delegation

Member Call-In

Name of Member: Cllr C Lamb
Reason for Call-In: It would be useful for the Committee to pay a site visit to view the past history and what has already been done to the site. Also some residents are afraid to object to the proposal as their names and addresses will be kept in a public file.

More than 3 objections received

Other (please state):

HUMAN RIGHTS

The relevant provisions of the Human Rights Act 1998 and the European Convention on Human Rights have been taken into account in the preparation of this report, particularly the implications arising from the following rights:-

Article 8

The right to respect for private and family life, home and correspondence.

Article 1 of Protocol 1

The right of peaceful enjoyment of possessions and protection of property.

APPLICATION DETAILS

1. SITE

- 1.1 The application site, approximately 0.25 hectares of levelled land containing a dwelling, cabins, van bodies, stables, kennels etc, is located on the northerly side of Rooley Moor Road, Stacksteads. The site known as Cobland View, adjoins an existing scrap yard to the north-east and open countryside to the south, east and west. To the west, the land rises upwards sharply to form a high embankment to the site.
- 1.2 The dwelling which has been created by linking a portable building to a caravan is located in the easterly corner of the site. Some of the shelters/sheds are not fixed to the ground.
- 1.3 Access to the site is gained via an access road from Rooley Moor Road. According to the information provided in the application, the application site was part of the adjoining scrap yard and that this access was used to gain access to it.

2. RELEVANT PLANNING HISTORY

2008/0138 – Change of use of building to dwelling (Retrospective) – Refused

3. THE PROPOSAL

- 3.1 The application has been submitted in retrospect and seeks permission for the retention of the dwelling. According to the information provided in the application, the dwelling is used by the applicant and his family in connection with the keeping of animals including sheep, pigs horses etc on part of the site.
- 3.2 The application has been submitted on the grounds that the dwelling is required to provide accommodation to the applicant and his family who are members of the gypsy and traveller community. In support of the application, the applicant points out:
 - The family including 5 children has been brought up in a traveller family and has continued to live a travelling lifestyle. Over the past 10 years, the family has stayed on sites in Dublin, York, Rossendale, Appleby etc.
 - Two of the children are registered on the Lancashire County Council data base for the Lanc. Gypsy, Roma and Traveler Achievement Service (GRTAS). As such they are being educated under the Traveler Education Service in association with County Elective Home Education Service. One child is currently being treated in a hospital in Liverpool.
 - In the absence of a facility for gypsies and travellers accommodation in the Borough, the family has had to find sites wherever they were available including at Landgate, Shawforth and at Wallbank, Whitworth.

- The family, having a traveller culture, is definitely not looking for a council house. The site at Cobland View seemed ideal for the family, being tucked away from others.
- A refusal of permission would place the family in the unfortunate position of having to find illegal sites in the Borough. This would be at a time when two of their children are being supervised under the Elective Home Education Service, another child is under the supervision of a hospital and Mrs. Simpson is expecting a baby.

4. Consultation Responses

LCC (Highways) – No highway comments

RBC (Environmental Health) – No comments/objections.

5. Notification Responses

Site notices were posted on 26 May 2009 and the relevant neighbours notified by letter on 21 May 2009 to accord with the General Development Procedure Order. The site notice has been posted to go above and beyond the regulatory requirement to ensure a high level of Community engagement to accord with PPS1.

No comments have been received to date.

6. POLICY CONTEXT

National

PPS1 – Delivering Sustainable Development

PPS3 - Housing

PPS7 - Sustainable Development in Rural Areas

ODPM Circular 01/2006 - Planning for Gypsy and Travellers

Regional Spatial Strategy for the NW of England (2008)

DP1-9 - Spatial Principles

RDF2 - Rural Areas

RT2 - Managing Travel Demand

EM1 - Environmental Assets

RSS Partial Review Policy on Gypsy's and Travellers – The Policy is currently subject to a 12 week public consultation commencing on 27th July and sets out the number of pitches required for each Local Planning Authority based on Gypsy and Traveller Area Assessments. It also contains criteria for consideration of applications. When approved it would replace the Joint Lancashire Structure plan Policy 29.

Sub-regional

Joint Lancashire Structure Plan Policy 29 – Sites for Gypsy and Traveller Families.

Local

Rossendale District Local Plan (1995)

Policy DS5 - Development Outside the Urban Boundary & Green Belt

Other Material Planning Considerations

LCC Landscape Strategy for Lancashire
LCC Parking Standards

7. Planning Issues

This application is a re-submission of the previous application (2008/0138) for the retention of a dwelling at Cobland View, Rooley Moor Road. Stacksteads. The application was submitted following investigation by Council's enforcement officers and was refused permission on the grounds:

- a) Inappropriate development in the Countryside
- b) Contrary to Policy 12 of the Joint Lancashire Structure Plan and Interim Housing Policy Statement (December 2007).

The application has been submitted on the basis of the gypsy/traveller status and seeks permission for the retention of the dwelling currently occupied by the applicant and his family who claim to be members of the gypsy/traveller family. In support of the application, the applicant has provided information with regard to the family's background history and way of life.

Gypsies and Travellers have a clear status within the planning system with applications having to be assessed against specific guidance. The Housing Act 2004, CLG Circular 01/2006 and "Local authorities and Gypsies and Travellers: a guide to responsibilities and powers" (CLG 2007) set out the government's approach. Planning advice on travelling showpeople is given in DoE Circular 22/91.

The accommodation needs of gypsies and travellers have to be considered through Gypsy and Traveller accommodation Assessments which feed directly into the Development plan process. A sub-regional assessment for Lancashire was undertaken in 2007 on behalf of the North West Regional Assembly. This assessment did identify a need for sites in Rossendale. Research undertaken for the Showmen's Guild in 2007 indicated that 3 Travelling Showpeople households wished to find sites in Rossendale Borough.

4NW is currently undertaking a Partial Review of RSS (Regional Spatial Strategy) that specifically addresses provision for gypsies and travellers as required by Circular 01/2006. Interim Draft Policy L6 proposes that sites for 10 permanent pitches and 5 temporary pitches be identified in Rosendale for the period 2007-16. RSS requirements, including possible exceptions sites, will be considered as part of the Council's Site Allocations DPD due for consultation in 2011.

In view of the Partial Review of RSS requiring the allocation of the permanent/temporary pitches for gypsies and travellers, it is prudent to consider the suitability of the application property in context with the criteria set out in Circular 01/2006 and Policy 29 of the Joint Lancashire Structure Plan

(JLSP) for the provision of Gypsies and Travellers needs. Any permission granted for this site would count towards the overall pitch requirement.

Circular 01/2006 paragraph 12 emphasises the importance of the planning system supporting the delivery of a greater number of sites for gypsies and travellers. This is seen as having benefits in reducing inequalities, minimising illegal encampments and promoting better community relations. Paragraph 54 of the Circular goes on to state:

- Sites on the outskirts of built-up areas may be appropriate.
- Sites may also be found in rural or semi-rural settings.
- Rural settings, where not subject to special planning constraints, are acceptable in principle.

Policy 29 of JLSP states:

Where a local need has been established, Gypsy sites will be located having regard to:

- the location of services and facilities including schools and;
- accessibility from primary and other main routes;
- environmental and sustainability considerations, including the regeneration of brownfield sites.

Wherever possible sites should be suitable for mixed residential and business uses in accordance with the needs of Gypsy and Traveller families.

Sites should not be located in the Green Belt.

The application dwelling is situated within an area of land outside the urban area that has been levelled and which contains various structures including cabins, van bodies, stables, kennels etc. It adjoins an existing scrap yard/recycling centre and it appears that the land previously was part of the scrap yard. Due to its position in relation to the existing scrap yard/recycling centre, the application site could be considered as a mixed use site. Furthermore, the site is located close to schools on Fearn Moss and shops and other facilities in Stacksteads.

The application site is surrounded by the rising land to the west and north-west and as such its views are hidden from the area to the west and north-west. To the east and north-east, the site adjoins the existing scrap yard/recycling centre. Due to its location in relation to the surrounding land, it is considered that the proposed dwelling has little detrimental impact on the visual amenity or character of the area. Furthermore, the site is accessed from Rooley Moor Road via a gated access road which due to its position and levels, is concealed from views from the surrounding land. The highway Authority is satisfied with the access arrangements and has raised no objection to the proposal.

The applicant has provided sufficient information to prove that he and his family

belong to the Gypsy and Travellers family and that they have lived a gypsy style life. A letter from Julie Whiteside, LCC Gypsy, Roma and Traveller Achievement Service makes it clear that the applicant and his family have until recently lived in trailers and moved around from place to place, often living illegally on the roadside and therefore having no fixed address. It goes on to say that although the family still upholds its strong cultural beliefs and values, it has decided to have a more settled lifestyle so that their children could have a better education and that family can gain greater access to other services.

Summary Reason for Approval

I am satisfied that the information provided in the application accords with the advice given in DoE Circulars and national policies. There is a lack of designated alternative sites available. The site is appropriate for Gypsy/Traveller use in line with national and development plan policy. It is therefore recommended that a temporary approval be granted for the retention of the dwelling to be used by a family of a Gypsy and Travellers status.

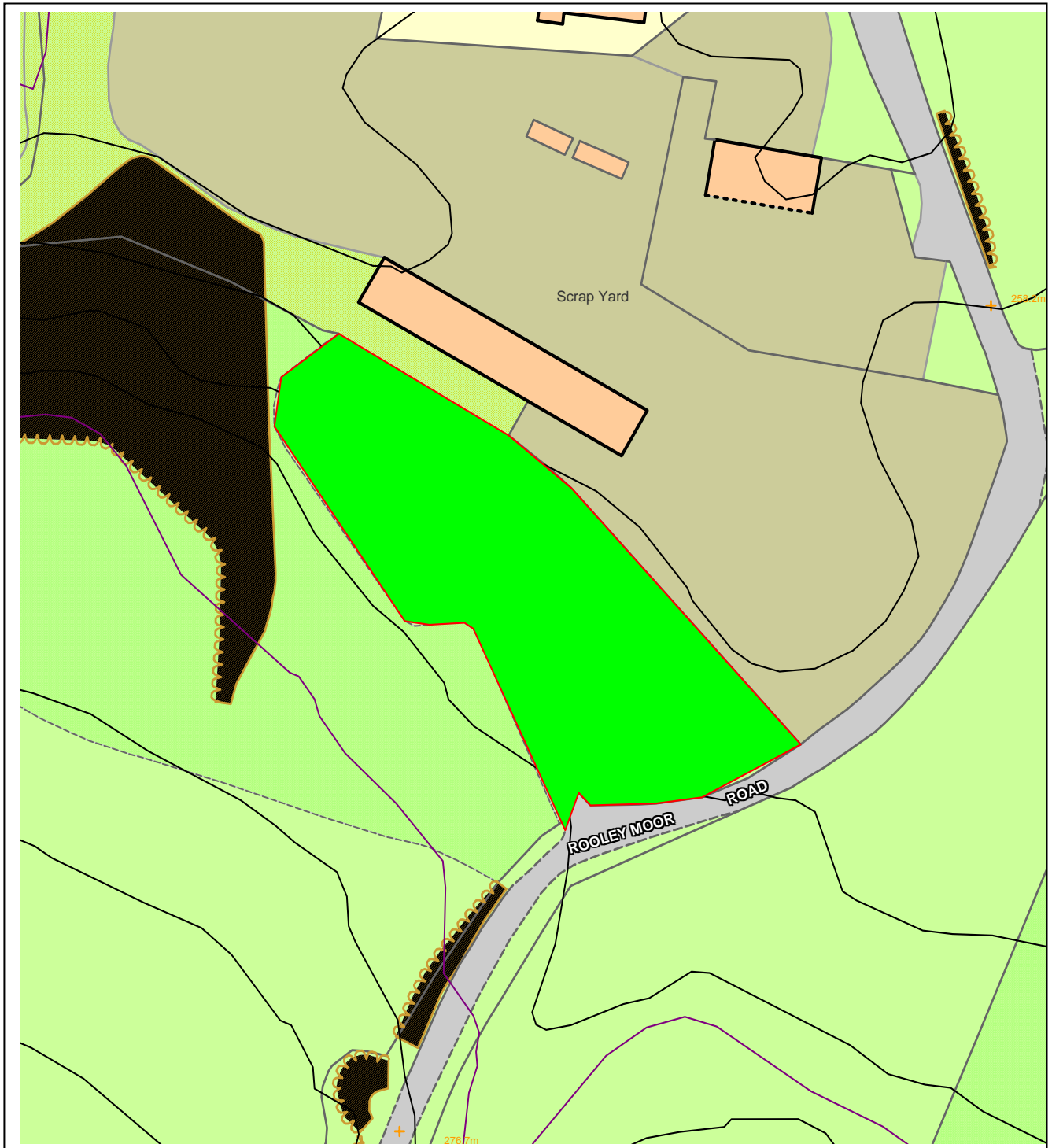
Recommendation Approve

Conditions/Reasons

1. 1. The use hereby permitted shall be for a limited period being the period of 3 years from the date of this permission. At the end of this period the use hereby permitted shall cease and all structures, equipment and materials brought on the land for the purposes of such use shall be removed and the land restored in accordance with a scheme previously submitted to and approved in writing by the Local Planning Authority.
Reason: Partial Review of RSS indicates Rossendale will need to provide 10 permanent and 5 transit gypsy and traveller sites. A temporary permission of 3 years is considered as appropriate length of time to enable the suitability of all sites including the application site to be appraised as part of the Council's Site Allocations DPD.

Contact Officer	
Name	M. Sadiq
Position	Planning Officer
Service / Team	Development Control
Telephone	01706 238641
Email address	planning@rossendalebc.gov.uk

2009/189 Location Plan



This material has been reproduced from Ordnance Survey digital map data with the permission of the controller of Her Majesty's Stationery Office, © Crown Copyright.

DO NOT SCALE

GENERAL NOTES

NOTES


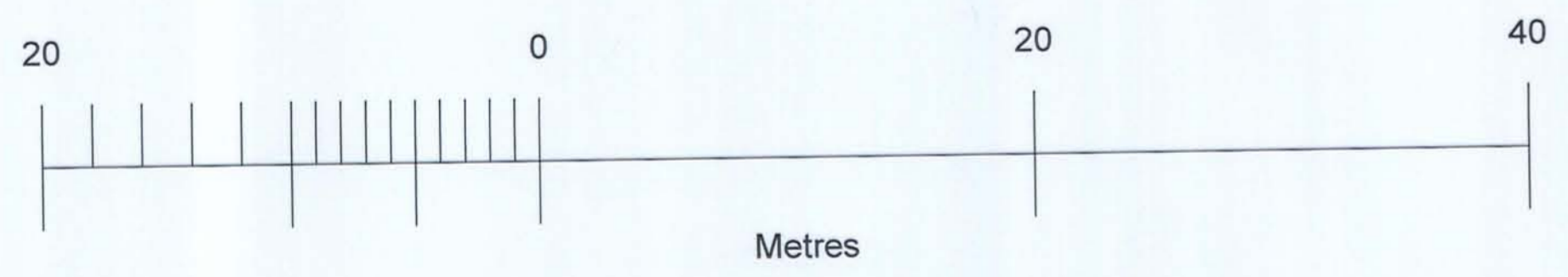
Rev	Date	Title

Client		
Mr Dave Simpson	14 MAY 2008	
Project		
Proposed change of use, and erection of Dwelling at Land adjacent to Alfe Kyme Breakers Yard		
Job No. 7003		
Title		
Existing / Proposed Site Plan		
7003-01		
Date	Urn	Scale
12.02.08	BE	N.T.S.
Checked		rev.
Ben Edmondson B.Sc(Hons)		A

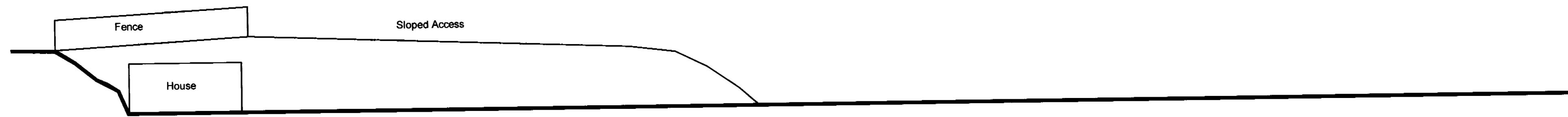
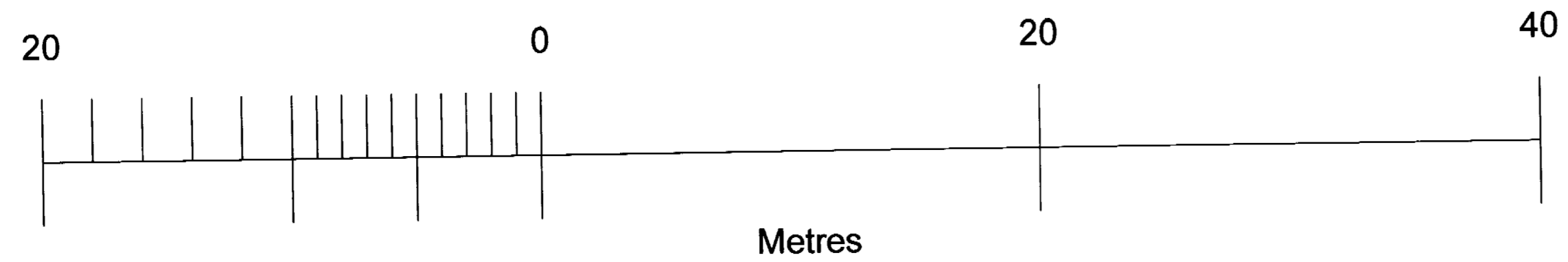
2009/189

Rossendale **alive** CM
BOROUGH COUNCIL

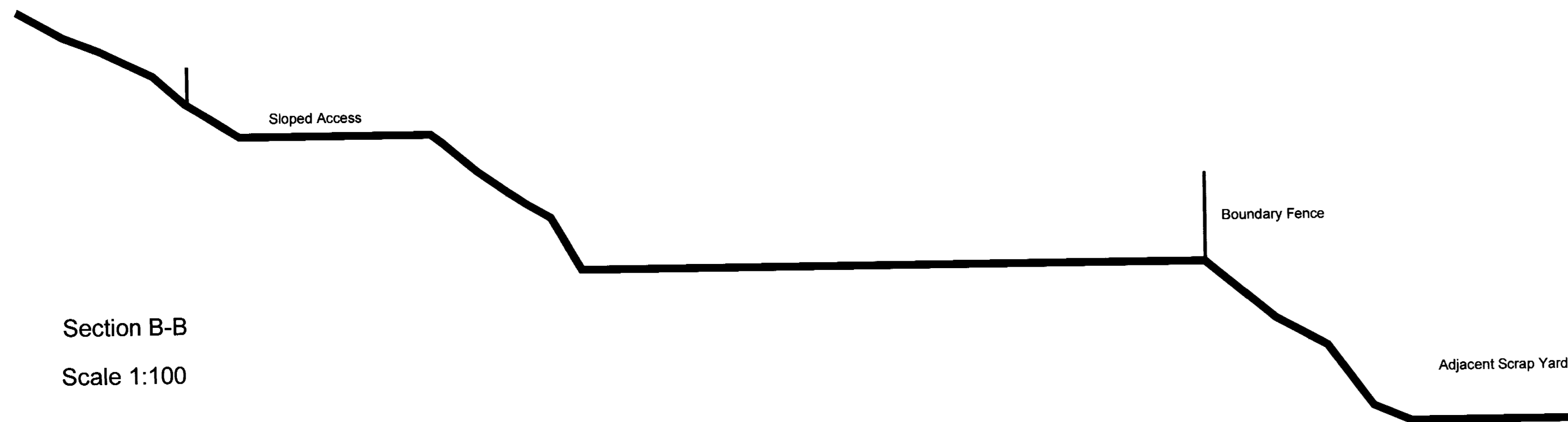
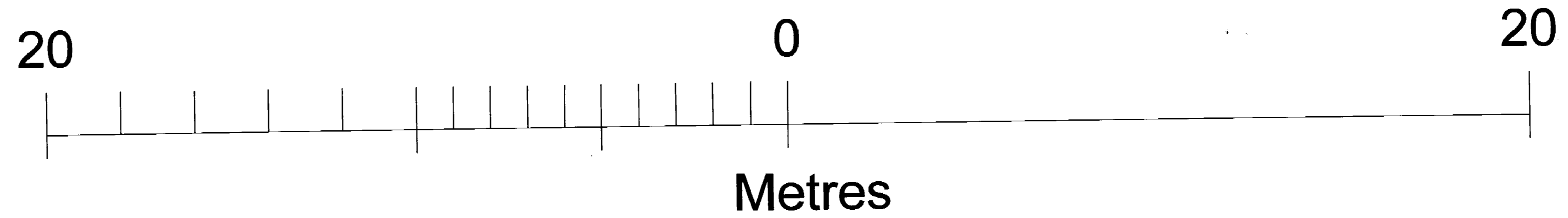
This copy has been made by or with the authority of
Rossendale Borough Council
Planning Department, 111, 113, 115, 117, 119, 121, 123, 125, 127, 129, 131, 133, 135, 137, 139, 141, 143, 145, 147, 149, 151, 153, 155, 157, 159, 161, 163, 165, 167, 169, 171, 173, 175, 177, 179, 181, 183, 185, 187, 189, 191, 193, 195, 197, 199, 201, 203, 205, 207, 209, 211, 213, 215, 217, 219, 221, 223, 225, 227, 229, 231, 233, 235, 237, 239, 241, 243, 245, 247, 249, 251, 253, 255, 257, 259, 261, 263, 265, 267, 269, 271, 273, 275, 277, 279, 281, 283, 285, 287, 289, 291, 293, 295, 297, 299, 301, 303, 305, 307, 309, 311, 313, 315, 317, 319, 321, 323, 325, 327, 329, 331, 333, 335, 337, 339, 341, 343, 345, 347, 349, 351, 353, 355, 357, 359, 361, 363, 365, 367, 369, 371, 373, 375, 377, 379, 381, 383, 385, 387, 389, 391, 393, 395, 397, 399, 401, 403, 405, 407, 409, 411, 413, 415, 417, 419, 421, 423, 425, 427, 429, 431, 433, 435, 437, 439, 441, 443, 445, 447, 449, 451, 453, 455, 457, 459, 461, 463, 465, 467, 469, 471, 473, 475, 477, 479, 481, 483, 485, 487, 489, 491, 493, 495, 497, 499, 501, 503, 505, 507, 509, 511, 513, 515, 517, 519, 521, 523, 525, 527, 529, 531, 533, 535, 537, 539, 541, 543, 545, 547, 549, 551, 553, 555, 557, 559, 561, 563, 565, 567, 569, 571, 573, 575, 577, 579, 581, 583, 585, 587, 589, 591, 593, 595, 597, 599, 601, 603, 605, 607, 609, 611, 613, 615, 617, 619, 621, 623, 625, 627, 629, 631, 633, 635, 637, 639, 641, 643, 645, 647, 649, 651, 653, 655, 657, 659, 661, 663, 665, 667, 669, 671, 673, 675, 677, 679, 681, 683, 685, 687, 689, 691, 693, 695, 697, 699, 701, 703, 705, 707, 709, 711, 713, 715, 717, 719, 721, 723, 725, 727, 729, 731, 733, 735, 737, 739, 741, 743, 745, 747, 749, 751, 753, 755, 757, 759, 761, 763, 765, 767, 769, 771, 773, 775, 777, 779, 781, 783, 785, 787, 789, 791, 793, 795, 797, 799, 801, 803, 805, 807, 809, 811, 813, 815, 817, 819, 821, 823, 825, 827, 829, 831, 833, 835, 837, 839, 841, 843, 845, 847, 849, 851, 853, 855, 857, 859, 861, 863, 865, 867, 869, 871, 873, 875, 877, 879, 881, 883, 885, 887, 889, 891, 893, 895, 897, 899, 901, 903, 905, 907, 909, 911, 913, 915, 917, 919, 921, 923, 925, 927, 929, 931, 933, 935, 937, 939, 941, 943, 945, 947, 949, 951, 953, 955, 957, 959, 961, 963, 965, 967, 969, 971, 973, 975, 977, 979, 981, 983, 985, 987, 989, 991, 993, 995, 997, 999



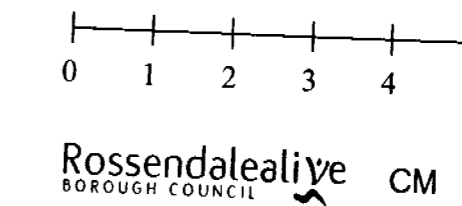
This copy has been made by or with the authority of
Rossendale Borough Council
Planning Department, 111, 113, 115, 117, 119, 121, 123, 125, 127, 129, 131, 133, 135, 137, 139, 141, 143, 145, 147, 149, 151, 153, 155, 157, 159, 161, 163, 165, 167, 169, 171, 173, 175, 177, 179, 181, 183, 185, 187, 189, 191, 193, 195, 197, 199, 201, 203, 205, 207, 209, 211, 213, 215, 217, 219, 221, 223, 225, 227, 229, 231, 233, 235, 237, 239, 241, 243, 245, 247, 249, 251, 253, 255, 257, 259, 261, 263, 265, 267, 269, 271, 273, 275, 277, 279, 281, 283, 285, 287, 289, 291, 293, 295, 297, 299, 301, 303, 305, 307, 309, 311, 313, 315, 317, 319, 321, 323, 325, 327, 329, 331, 333, 335, 337, 339, 341, 343, 345, 347, 349, 351, 353, 355, 357, 359, 361, 363, 365, 367, 369, 371, 373, 375, 377, 379, 381, 383, 385, 387, 389, 391, 393, 395, 397, 399, 401, 403, 405, 407, 409, 411, 413, 415, 417, 419, 421, 423, 425, 427, 429, 431, 433, 435, 437, 439, 441, 443, 445, 447, 449, 451, 453, 455, 457, 459, 461, 463, 465, 467, 469, 471, 473, 475, 477, 479, 481, 483, 485, 487, 489, 491, 493, 495, 497, 499, 501, 503, 505, 507, 509, 511, 513, 515, 517, 519, 521, 523, 525, 527, 529, 531, 533, 535, 537, 539, 541, 543, 545, 547, 549, 551, 553, 555, 557, 559, 561, 563, 565, 567, 569, 571, 573, 575, 577, 579, 581, 583, 585, 587, 589, 591, 593, 595, 597, 599, 601, 603, 605, 607, 609, 611, 613, 615, 617, 619, 621, 623, 625, 627, 629, 631, 633, 635, 637, 639, 641, 643, 645, 647, 649, 651, 653, 655, 657, 659, 661, 663, 665, 667, 669, 671, 673, 675, 677, 679, 681, 683, 685, 687, 689, 691, 693, 695, 697, 699, 701, 703, 705, 707, 709, 711, 713, 715, 717, 719, 721, 723, 725, 727, 729, 731, 733, 735, 737, 739, 741, 743, 745, 747, 749, 751, 753, 755, 757, 759, 761, 763, 765, 767, 769, 771, 773, 775, 777, 779, 781, 783, 785, 787, 789, 791, 793, 795, 797, 799, 801, 803, 805, 807, 809, 811, 813, 815, 817, 819, 821, 823, 825, 827, 829, 831, 833, 835, 837, 839, 841, 843, 845, 847, 849, 851, 853, 855, 857, 859, 861, 863, 865, 867, 869, 871, 873, 875, 877, 879, 881, 883, 885, 887, 889, 891, 893, 895, 897, 899, 901, 903, 905, 907, 909, 911, 913, 915, 917, 919, 921, 923, 925, 927, 929, 931, 933, 935, 937, 939, 941, 943, 945, 947, 949, 951, 953, 955, 957, 959, 961, 963, 965, 967, 969, 971, 973, 975, 977, 979, 981, 983, 985, 987, 989, 991, 993, 995, 997, 999



Section A-A
Scale 1:200



Section B-B
Scale 1:100



This report is the property of Rossendale Valley Borough Council. It is to be used only for the purposes for which it was prepared. It is not to be distributed outside the Council. It is to be kept confidential and not to be used for any other purpose without the written consent of the Council.

DO NOT SCALE

GENERAL NOTES

NOTES

Rev	Date	Title

2009/189

14 MAY 2009

Client
Mr Dave Simpson

Project
Proposed change of use, and erection of Dwelling at Land adjacent to Alfe Kyme Breakers Yard

Job No.	Area	File Ref
7003		

Title
Site Sections

7003-02	rev
	A

Date	Drn	Scale	Checked
12.02.08	BE	see section	

Ben Edmondson B.Sc(Hons)
20 Fernhill Drive
Stacksteads, Bacup
Lancashire
OL13 8JS
Tel 01706 870944