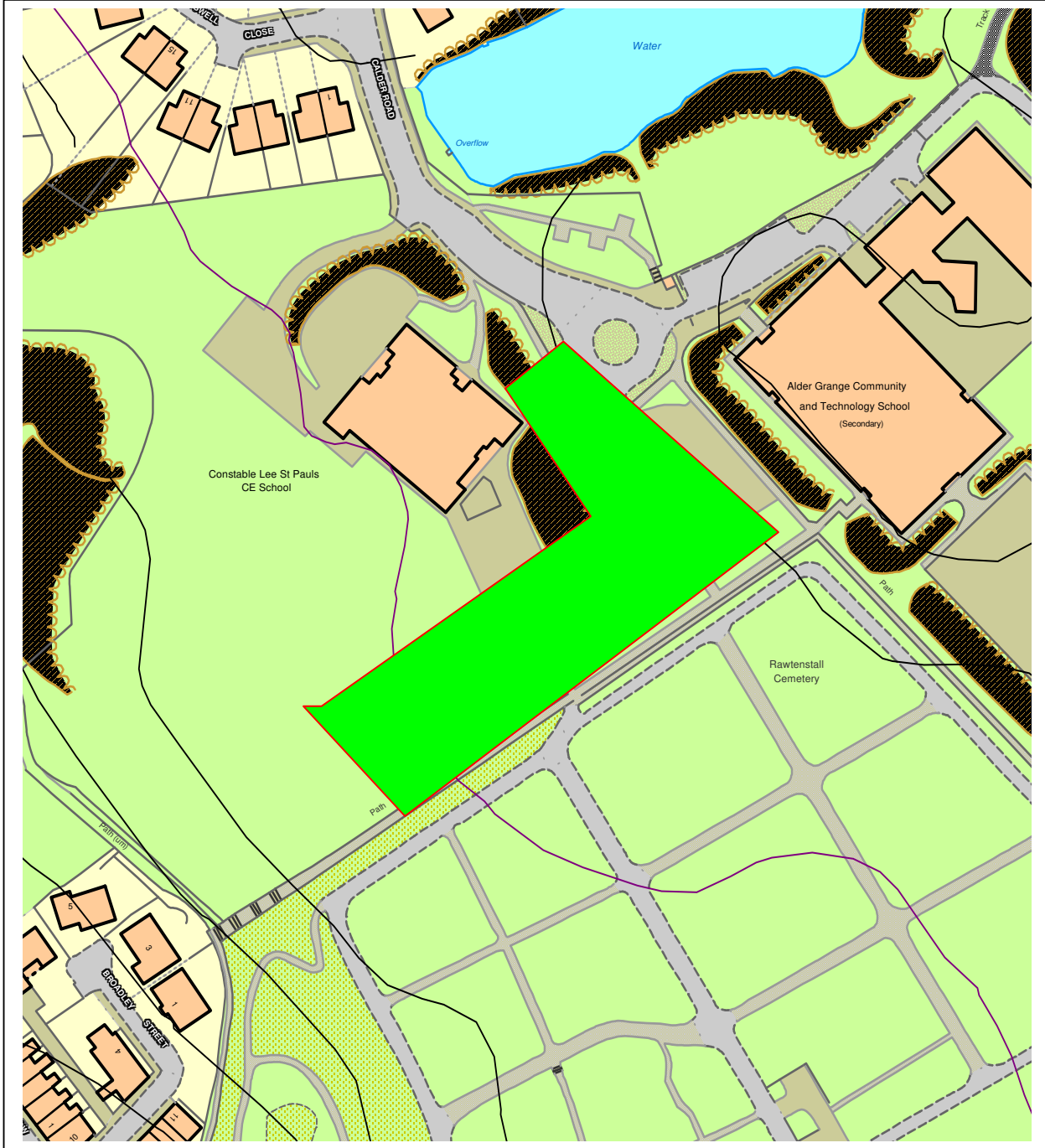

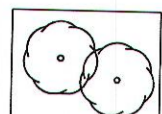














# Location Plan



This material has been reproduced from Ordnance Survey digital map data with the permission of the controller of Her Majesty's Stationery Office, © Crown Copyright.



- KEY**
-  EXISTING WOODLAND TO BE RETAINED.
  -  EXISTING TREES TO BE RETAINED.
  -  EXISTING HEDGEROW TO BE RETAINED.
  -  RELOCATED NATIVE HEDGEROW.
  -  SPECIMEN TREE PLANTING.
  -  NATIVE HEDGE PLANTING.
  -  SHRUB / GROUNDCOVER PLANTING.
  -  AMENITY GRASS AREAS.
  -  NATIVE GRASS / WILDFLOWER SEEDING.
  -  MARSHALLS TEGULA BLOCK PAVING. COLOUR - TRADITIONAL.
  -  MARSHALLS TEGULA BLOCK PAVING. COLOUR - HARVEST BUFF.
  -  MARSHALLS PERFECTA PAVING.
  -  TARMAC AREAS.



The way in which we work with the council is  
 welcomed to section 47 of the Copyright, Design and Patent Act 1988.  
 Unless that act provides a narrow exception to copyright, the copy may  
 not be copied without the prior permission of the copyright owner

Rossendale **lye** CM  
 ROSSDALE COUNCIL

2009/1363  
 2009/1363

**AMENDED PLANS RECEIVED** 14 OCT 2009

- Rev D. Oct. 09. Access road footpath connected to nursery staff car park footpath. Meeting place paving added to provide contrast. Minor changes to planting.
- Rev C. Oct. 09. Scheme amended to current road layout & incorporating comments from councils arboricultural consultant.
- Rev B. Aug. 09. Minor planting amendments.
- Rev A. Aug. 09. Additional planting added.

Project/Client **PROPOSED POST 16 COLLEGE. CALDER ROAD. RAWTENSTALL. ALDER GRANGE COMMUNITY & TECHNOLOGY SCHOOL.**


Drawing **LANDSCAPE STRATEGY**

Scale	Drawn	Date
1:500 @A1	JC	JULY 2009
	Checked	
	RE	

Drawing No.	Revision
3838-03	D

**Richard Eaves**  
 Landscape Architect  
 3 Park Terrace, The Green, Wrea Green Preston PR4 2WN  
 Tel/Fax 01772 685779. Email info@eaveslandscape.co.uk





Notes

**SCHEDULE OF POTENTIAL IMPROVEMENTS**

- A** WAITING RESTRICTIONS ON BURNLEY ROAD NORTH AND SOUTH OF HOLLIN LANE TO IMPROVE VISIBILITY
- B** PEDESTRIAN REFUGE ON BURNLEY ROAD SOUTH OF HOLLIN LANE TO PREVENT ON-STREET PARKING
- C** PEDESTRIAN REFUGE AT ENTRANCE TO LEE BROOK CLOSE TO PREVENT U-TURNING
- D** WAITING RESTRICTIONS AT HOLLIN LANE / CALDER ROAD JUNCTION TO IMPROVE VISIBILITY AND ALONG CALDER ROAD TO PREVENT WAITING. DUALS TIME LIMITED (08:30-08:30 AND 15:00-15:00 MON-FRI)
- E** PEDESTRIAN REFUGE AT ENTRANCE TO PENDLETON AVENUE TO PREVENT U-TURNING - TROS TO PREVENT WAITING ALSO TO BE CONSIDERED
- F** PEDESTRIAN REFUGE AT ENTRANCE TO WISWELL CLOSE TO PREVENT U-TURNING - TROS TO PREVENT WAITING ALSO TO BE CONSIDERED
- G** CYCLE LANES ALONG CALDER ROAD ON APPROACH TO SCHOOL

**REVISIONS**

REV	DESCRIPTION	DATE	BY
A	TROS EXTENDED AND CYCLE LANES ALONG CALDER ROAD	16.10.09	JRB

*Singleton* **Clamp & PARTNERS**  
 Consulting Engineers and Transportation Planners  
 7th Floor, 100, Market Street, Manchester, M1 1PL  
 Tel: 0161 832 4400, Fax: 0161 832 5111, Email: [enquiries@singletonclamp.co.uk](mailto:enquiries@singletonclamp.co.uk)

**ALDER GRANGE SCHOOL**

POST-16 COLLEGE FOR ALDER GRANGE SCHOOL

POTENTIAL HIGHWAY IMPROVEMENTS AND TRAFFIC REGULATORY ORDERS ALONG LOCAL APPROACH ROUTE TO ALDER GRANGE SCHOOL

Drawn By: **SRP/0907/ISCP 6** Date: **14TH OCTOBER 2009**

Checked: **A** Drawn By: **JRB** Date: **15:00 @ A1**



