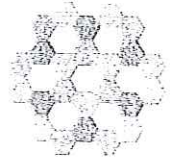
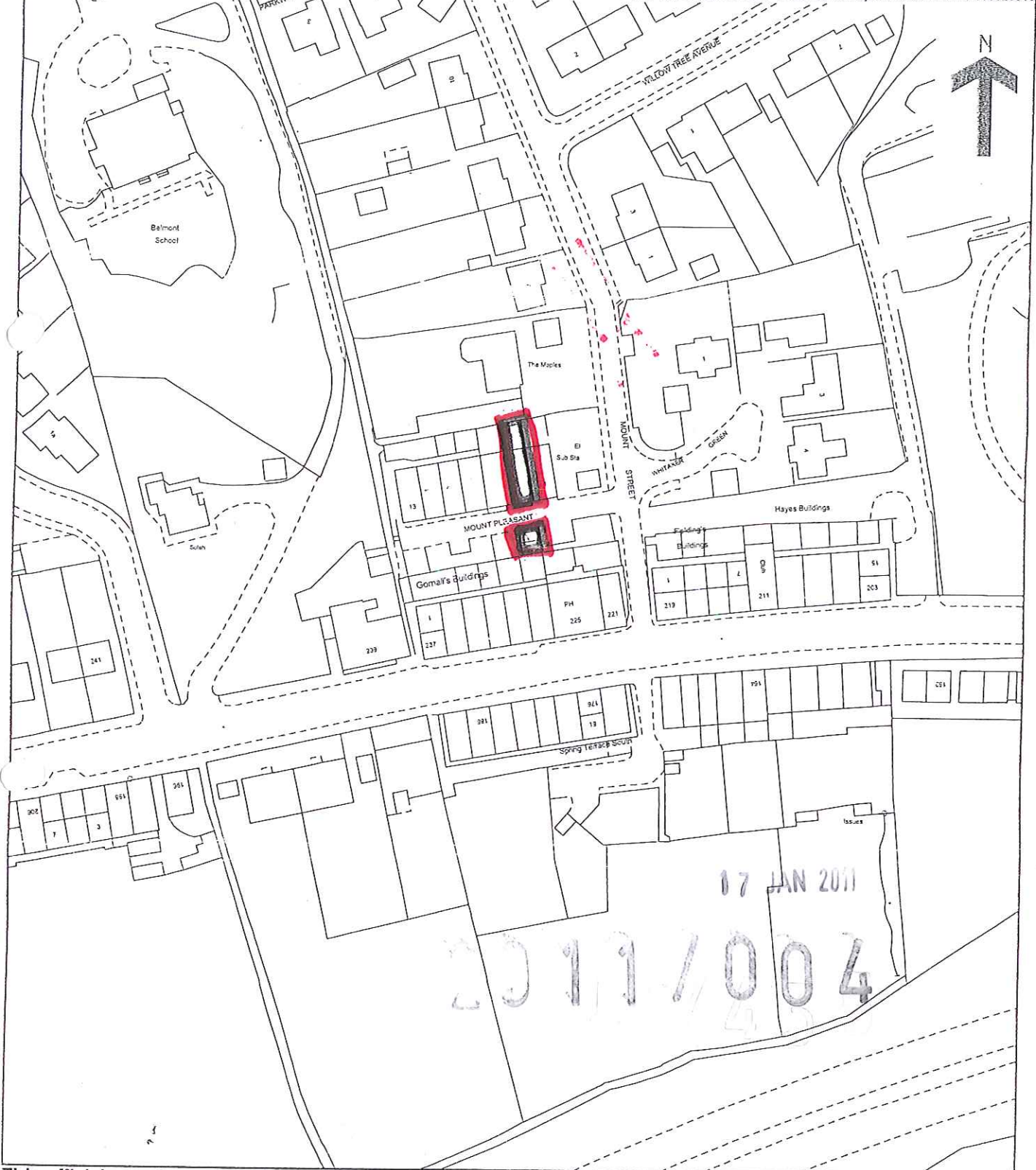


Land Registry
Official copy of
title plan

Title number LAN54695
Ordnance Survey map reference SD8022NW
Scale 1:1250
Administrative area Lancashire: Rossendale



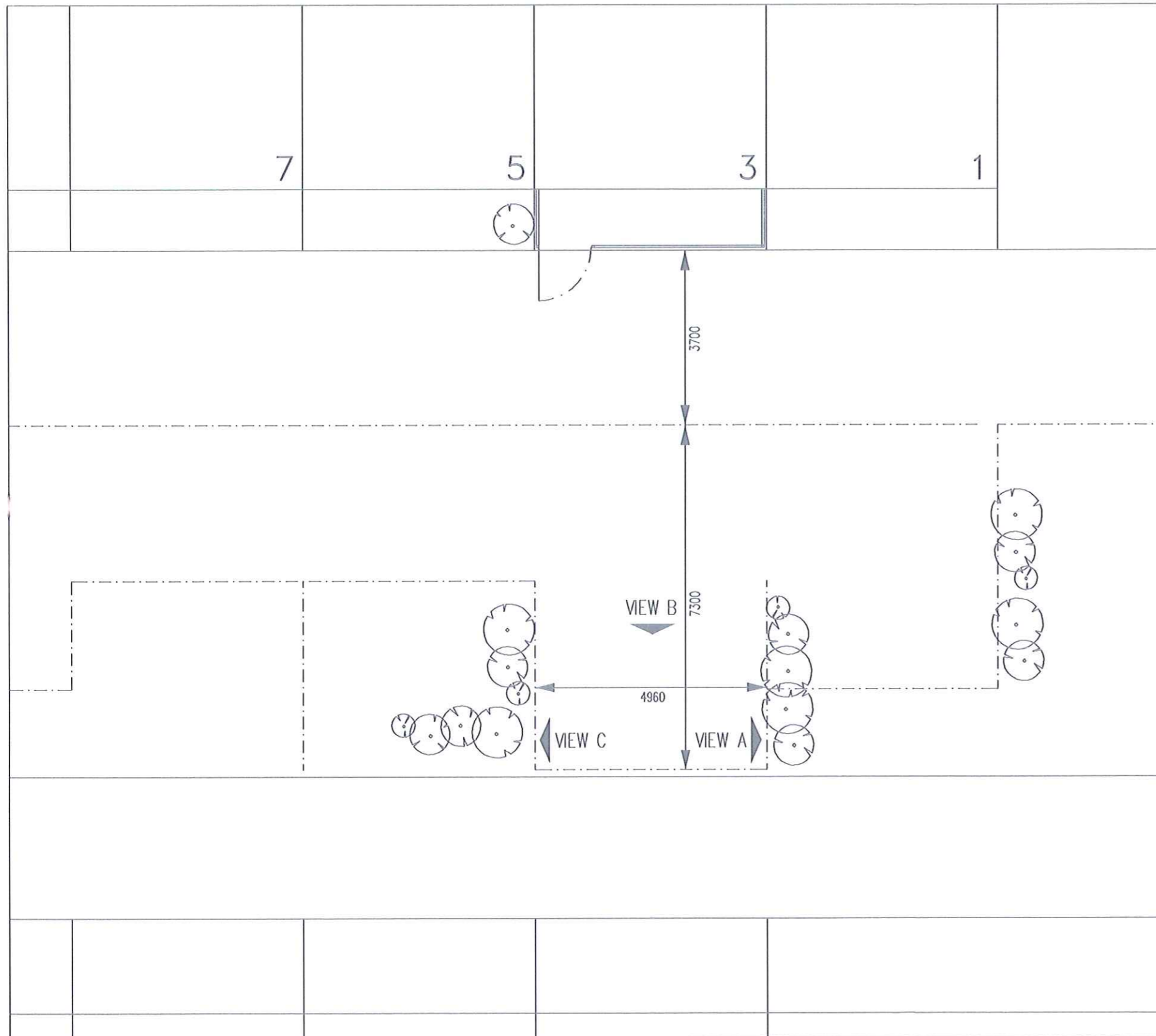
© Crown Copyright. Produced by Land Registry. Reproduction in whole or in part is prohibited without the prior written permission of Ordnance Survey. Licence Number 100026316



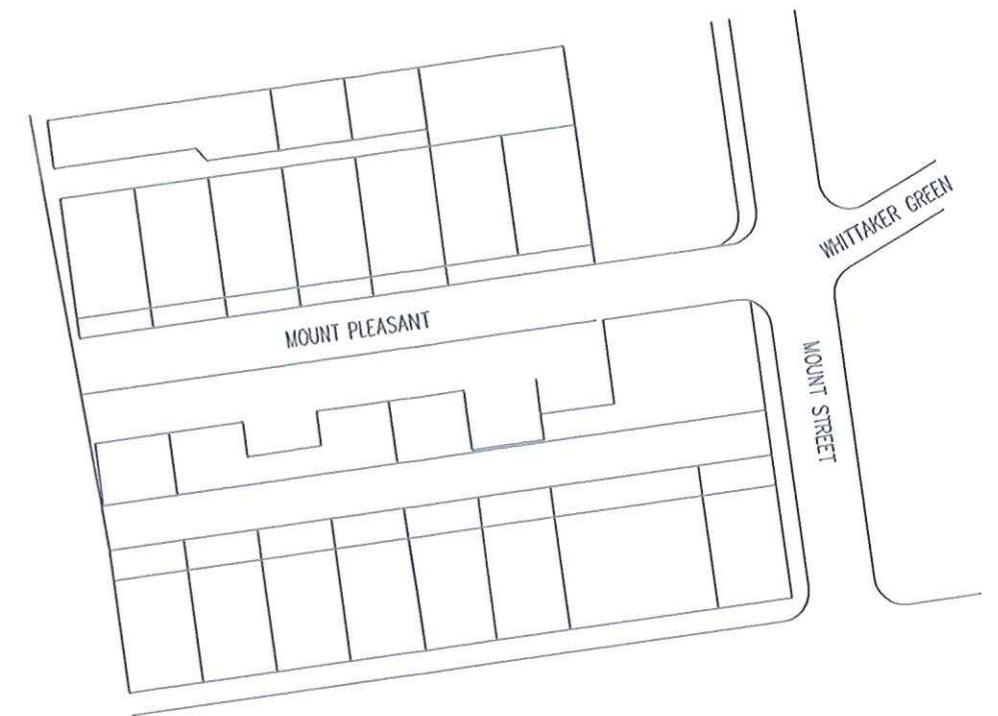
This official copy issued on 21 July 2007 shows the state of this title plan on 21 July 2007 at 12:4. It is admissible in evidence to the same extent as the original (s.67 Land Registration Act 2002).

This title plan shows the general position, not the exact line, of the boundaries. It may be subject to distortions in scale. Measurements scaled from this plan may not match measurements between the same points on the ground. See Land Registry Public Guide 7 - Title Plans.

This title is dealt with by Land Registry, Lancashire Office.



SITE PLAN @ 1:100



LOCATION PLAN @ 1:1250

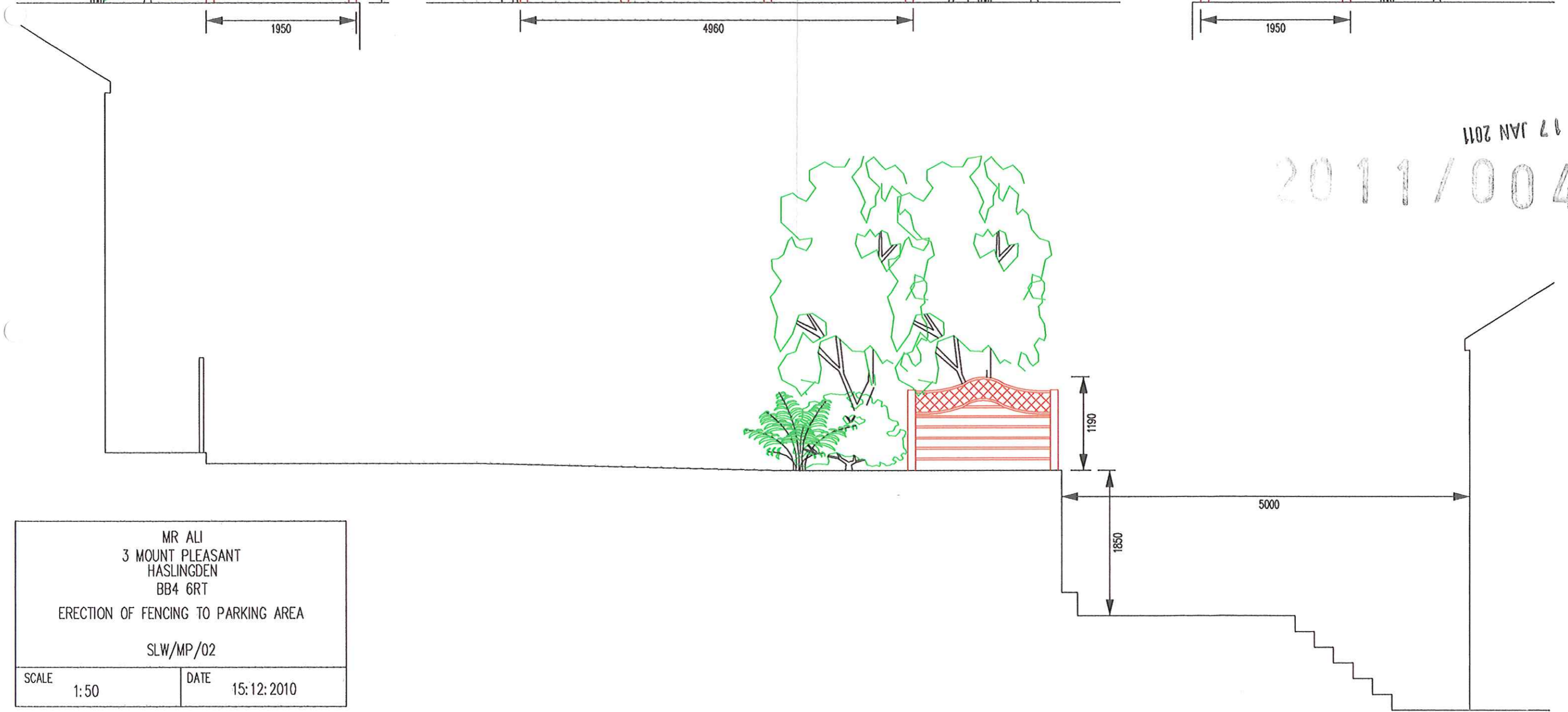
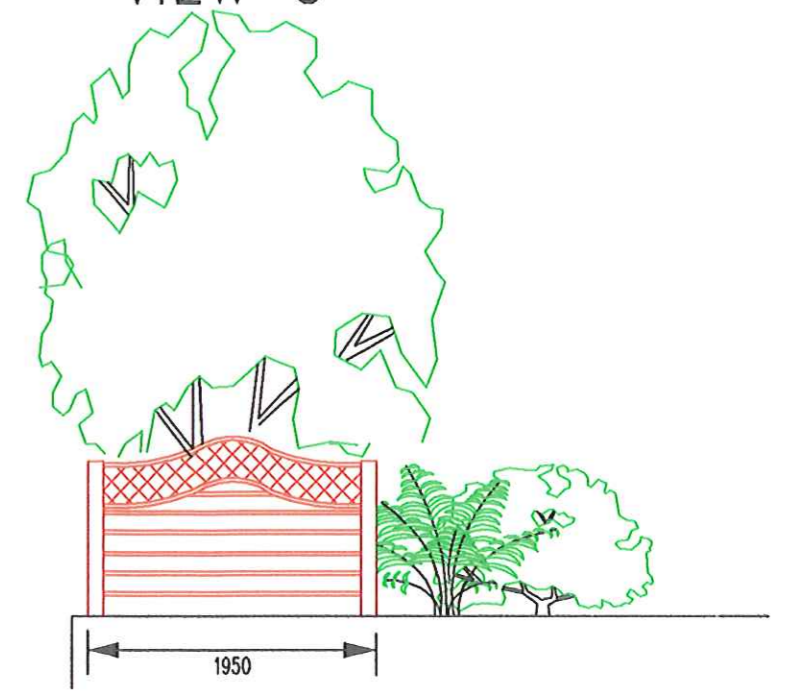
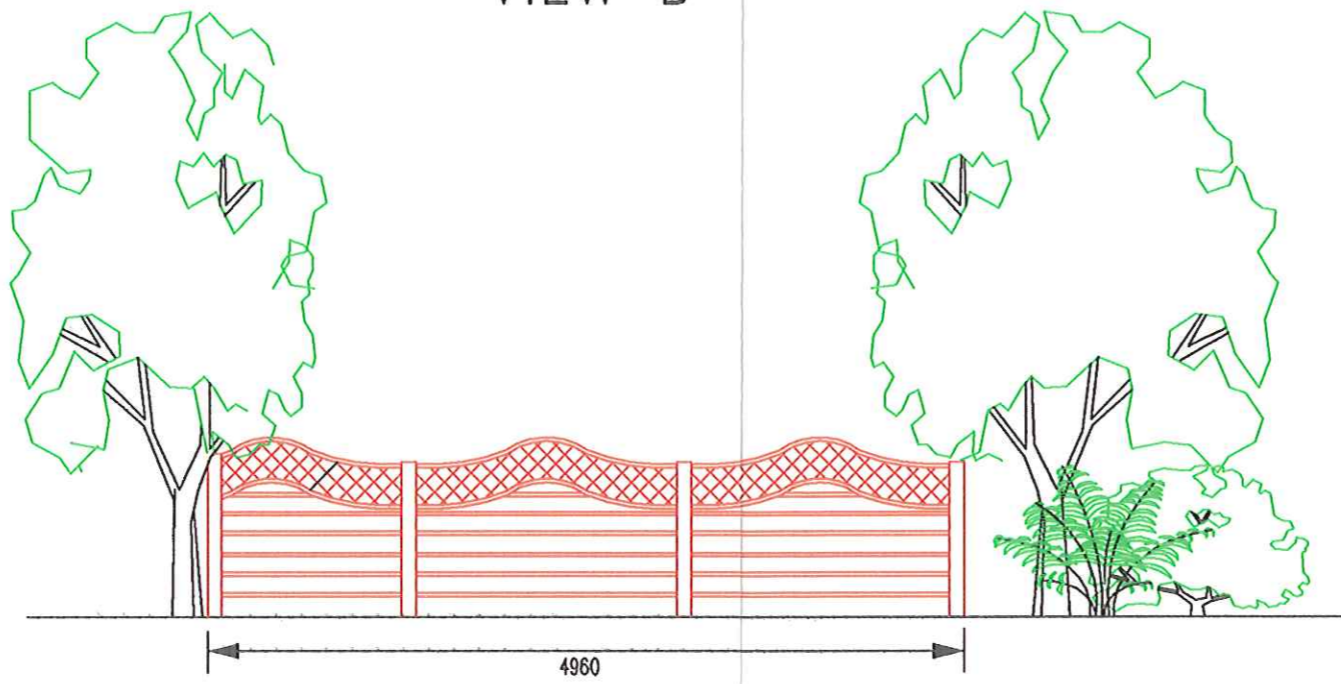
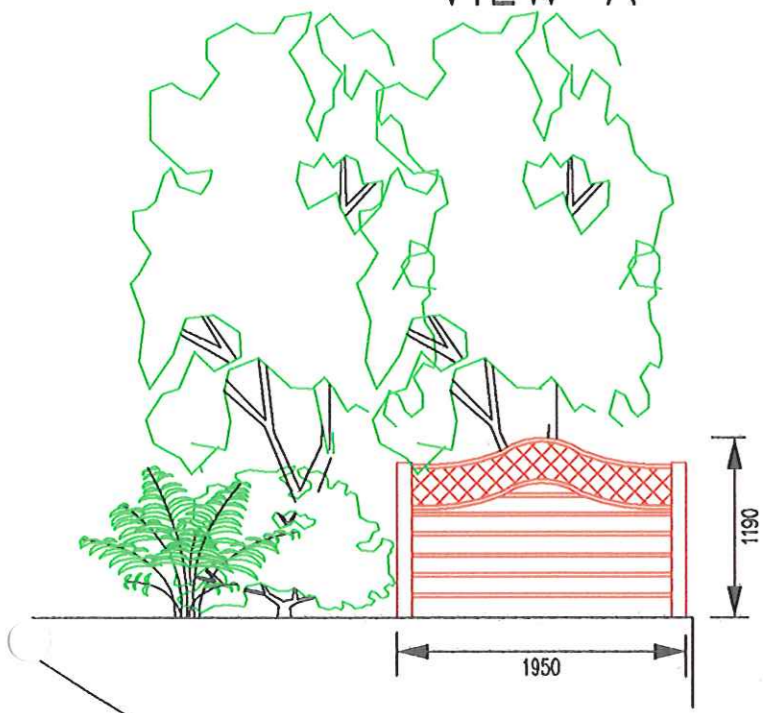
177 JAN 2011
2011/004

MR ALI 3 MOUNT PLEASANT HASLINGDEN BB4 6RT ERECTION OF FENCING TO PARKING AREA SLW/MP/01	
SCALE	DATE
AS SHOWN	15:12:2010

VIEW A

VIEW B

VIEW C



17 JAN 2011
2011/004

MR ALI
3 MOUNT PLEASANT
HASLINGDEN
BB4 6RT
ERECTION OF FENCING TO PARKING AREA
SLW/MP/02

SCALE	1:50	DATE	15:12:2010
-------	------	------	------------