

Key:

- Planning Application Boundary
- ⊕ Turbine Locations
- Access Track
- * Wind Monitoring Mast
- Temporary Construction Compound
- Substation

Scale (at A3): 1:7,500 Date: January 2012

Prepared by: **dulas**
inspiring renewable energy

solar wind hydro biomass

Client:

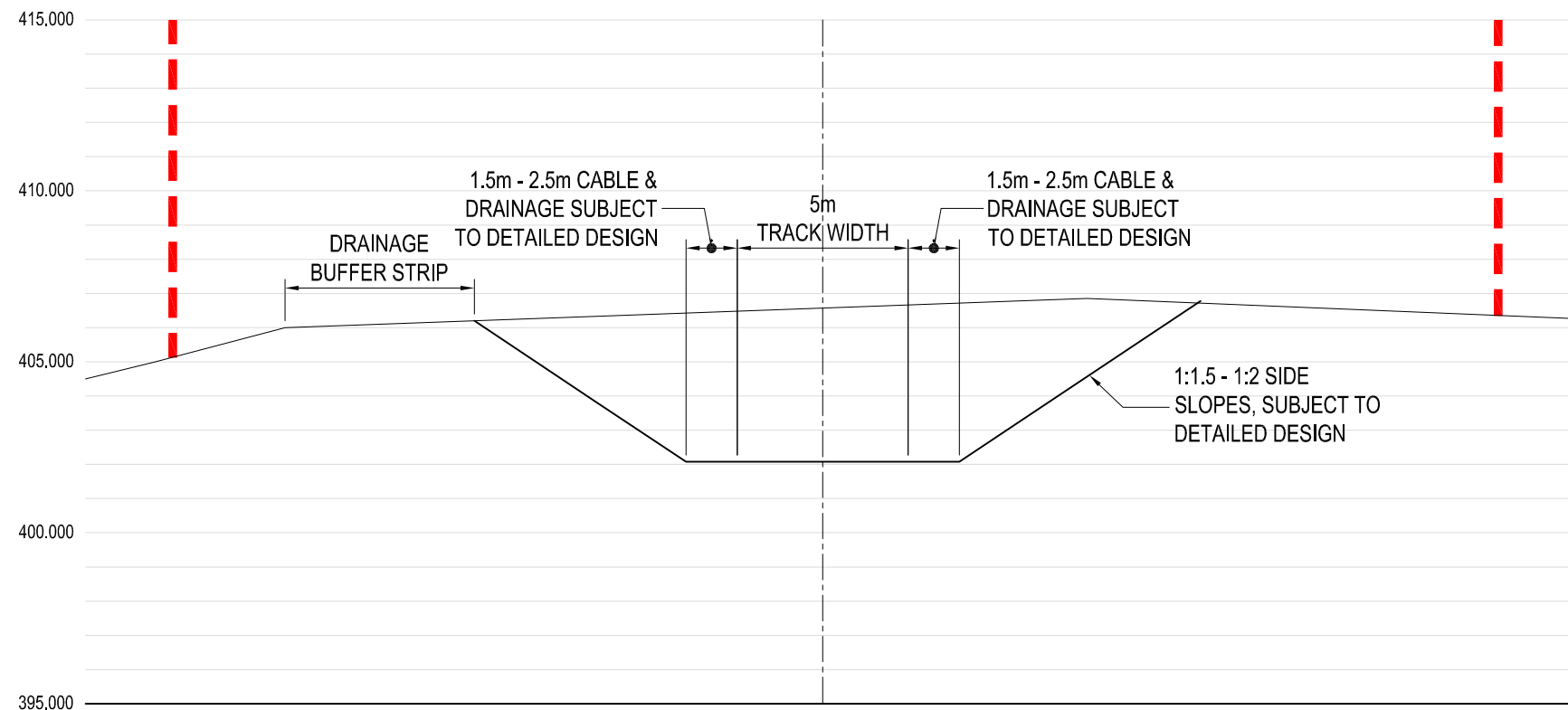
Reaps Moss Wind Farm

Figure 1-1: Overall Site Plan

Drawn by: RH Checked by: MP Version: V1

Every effort has been made to ensure the accuracy of the information provided on this figure. Dulas Ltd cannot be held responsible for any omissions or errors in the data supplied by third parties and hereby expressly disclaims any responsibility for any losses, disappointment, negligence or damage caused by reliance on the information contained on this figure.

Reproduced by permission of Ordnance Survey on behalf of HMSO. © Crown copyright and database right 2011. All rights reserved. Ordnance Survey Licence number 100017839



SECTION THROUGH CH 600m LOOKING UPHILL

Disclaimers:

1. Do not Scale from Drawing
2. This drawing is the property of Dulas Ltd. It is a Confidential document and must not be copied, used or its contents divulged without written consent

Scale (at A3): 1:200

Date: January 2012

Prepared by:



On behalf of:



Reaps Moss Wind Farm

Figure 2.3: Section through Track and Cutting at chainage 600m

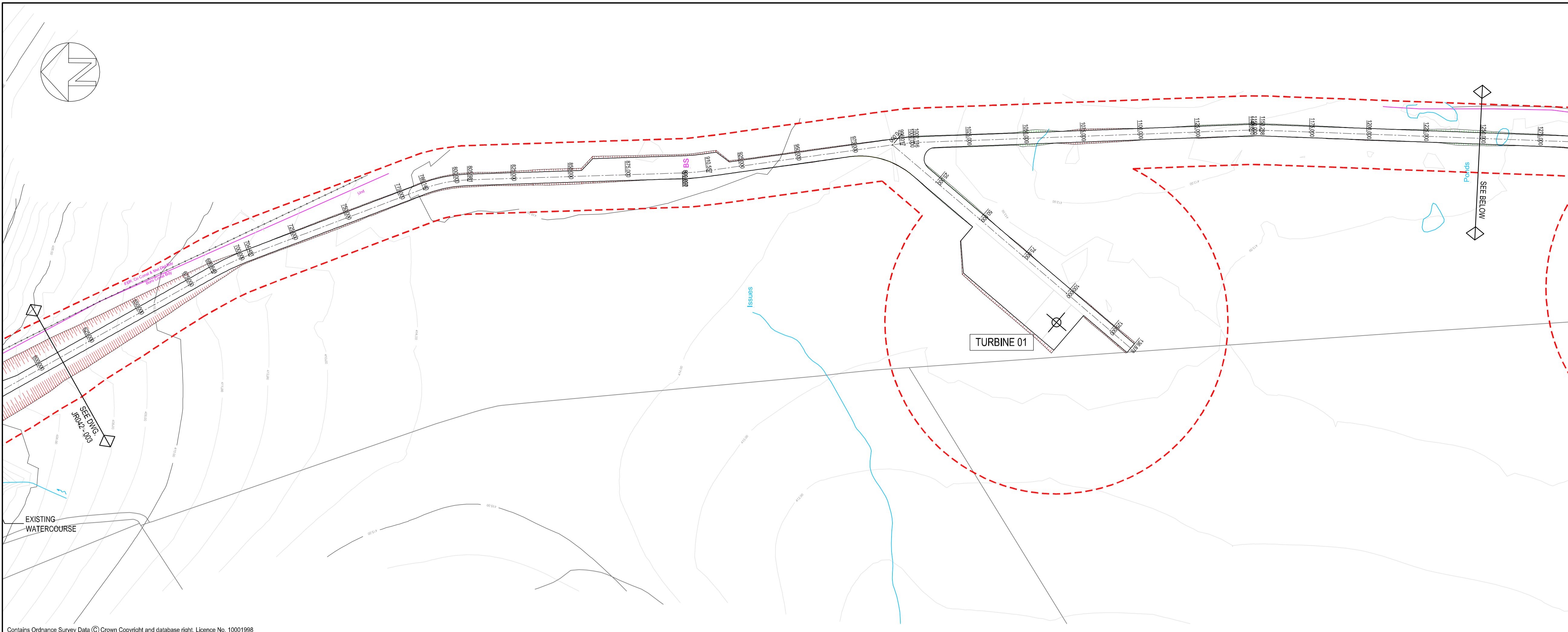
Drawn by: MW

Checked by: WT

Version: V1

Every effort has been made to ensure the accuracy of the information provided on this figure. Dulas Ltd cannot be held responsible for any omissions or errors in the data supplied by third parties and hereby expressly disclaims any responsibility for any losses, disappointment, negligence or damage caused by reliance on the information contained on this figure.



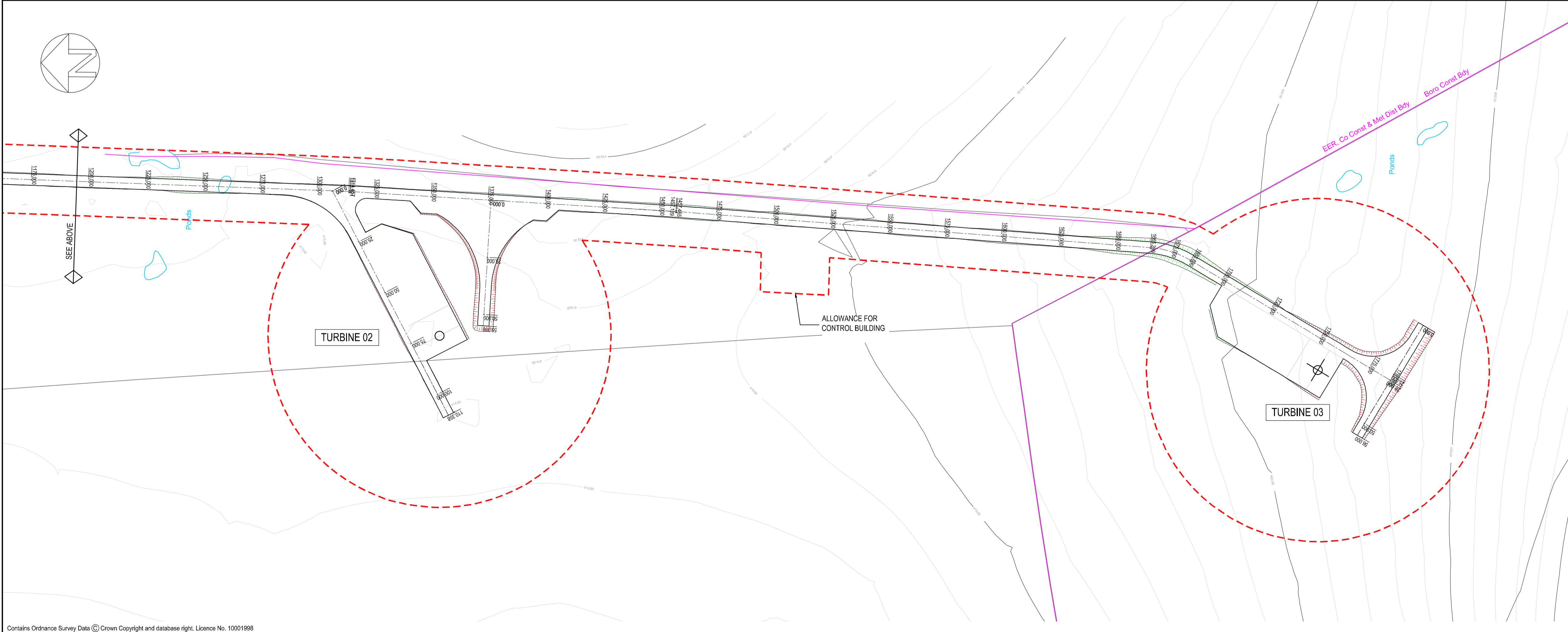


Contains Ordnance Survey Data © Crown Copyright and database right. Licence No. 10001998

- NOTES:**
1. ALL DIMENSIONS ARE IN METRES UNLESS STATED OTHERWISE.
 2. ALL LEVELS ARE IN METRES UNLESS STATED OTHERWISE.
 3. ANY DESIGN PROPOSALS SHOWN ON THIS DRAWING ARE INDICATIVE ONLY & SUBJECT TO FURTHER DESIGN. FOR STATUS OF DESIGN PLEASE CHECK WITH DONALDSON ASSOCIATES' OFFICE.
 4. ALL WORKS ARE SUBJECT TO CHANGE FOLLOWING DETAILED CONSULTATION WITH THE ENVIRONMENT AGENCY & FOLLOWING DETAILED DESIGN, GROUND INVESTIGATION PROCESS & TOPOGRAPHICAL SURVEY.
 5. LEVELS SHOWN ARE A COMBINATION OF TOPOGRAPHICAL SURVEYS (2010 & 2011) & DIGITAL MAPPING DATA. A FULL TOPOGRAPHICAL SURVEY SHOULD BE UNDERTAKEN PRIOR TO DETAILED DESIGN.

KEY:

- - - - - REAPS MOSS PLANNING BOUNDARY
- - - - - PROPOSED RETAINING WALL OR GABIONS
- - - - - VEHICLE RESTRAINT BARRIER



Contains Ordnance Survey Data © Crown Copyright and database right. Licence No. 10001998

Rev.	Revision Description	Dm	Chkd	Appd	Date
F	COMMONS BOUNDARY REMOVED	MW	WT	WT	22.02.12
E	NOTES AMENDED	MW	WT	WT	13.01.12
D	NEW COMMONS BOUNDARY ADDED	MW	WT	WT	10.11.11
C	ORIGINAL PLANNING & COMMONS BOUNDARY REMOVED	AB	WT	WT	07.11.11
B	ROAD ALIGNMENT CH 600-1275m FROM DRAWING JR042-004 BELLMOUTH AT TURBINES 1 & 2 AMENDED	AB	WT	WT	04.11.11
A	TURNING HEAD NEAR TURBINE 02 AMENDED. ALIGNMENT WIDENED TO SUIT 'COLLETS' SWEEP ANALYSIS	AB	WT	WT	05.10.11
O	ISSUED FOR DISCUSSION	MW	WT	WT	24.08.11

Status:
FOR DISCUSSION
NOT FOR CONSTRUCTION

Eastfield,
Church Street,
Uttoxeter, Staffordshire
Tel: 01889 563680
Fax: 01889 562586
E-Mail:
tunnels@donaldsonassociates.com
Website: www.donaldsonassociates.com

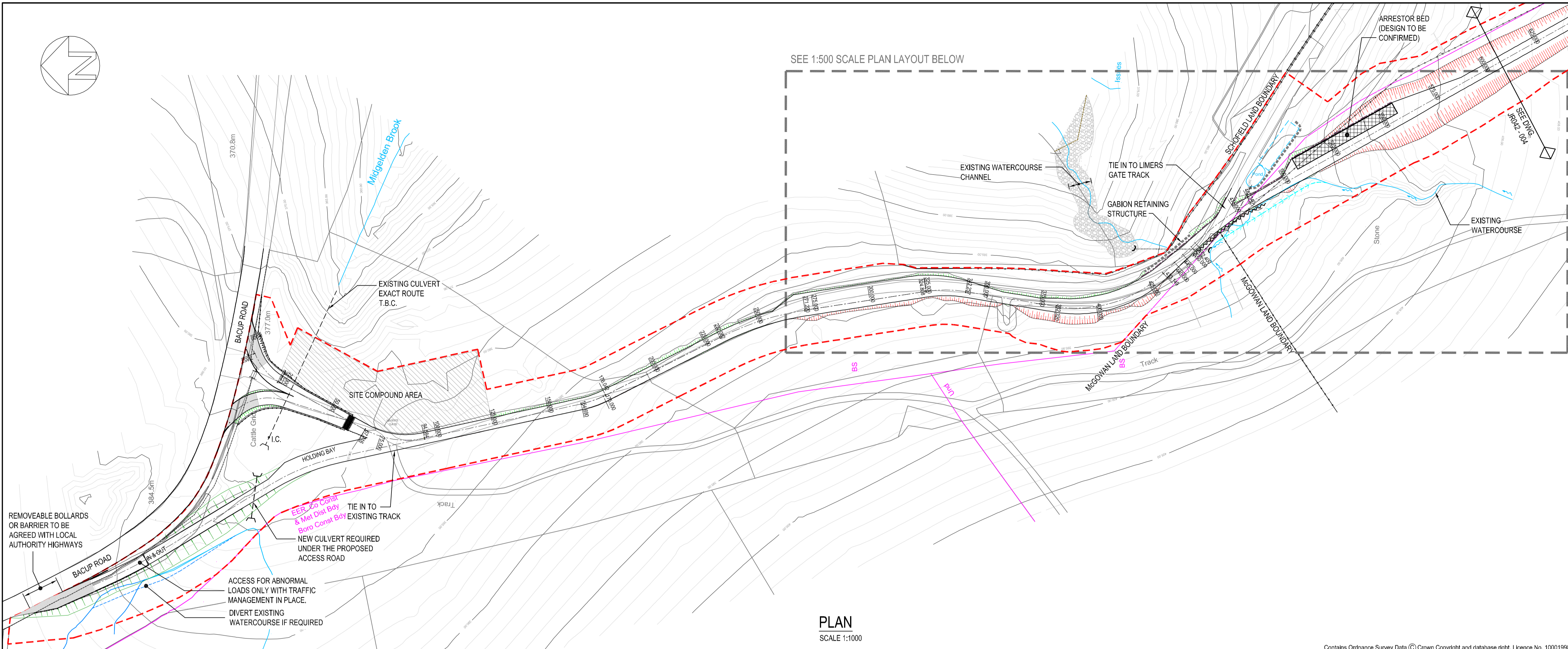
Client:

Project:
 REAPS MOSS WINDFARM

Title:
 SITE TRACKS LAYOUT
 (SHEET 2 OF 2)
 Figure 2-5

Drawn by: MW	Designed by: MW	Checked: WT
Date: AUGUST 2011	Original Sheet Size: A1	Approved: WT
Scales: 1:1000 @A1		

Drawing No: JR042 - 004	Revision F
-----------------------------------	----------------------



- NOTES:**
1. ALL DIMENSIONS ARE IN METRES UNLESS STATED OTHERWISE.
 2. ALL LEVELS ARE IN METRES UNLESS STATED OTHERWISE.
 3. ANY DESIGN PROPOSALS SHOWN ON THIS DRAWING ARE INDICATIVE ONLY & SUBJECT TO FURTHER DESIGN. FOR STATUS OF DESIGN PLEASE CHECK WITH DONALDSON ASSOCIATES' OFFICE.
 4. ALL WORKS ARE SUBJECT TO CHANGE FOLLOWING DETAILED CONSULTATION WITH THE ENVIRONMENT AGENCY & FOLLOWING DETAILED DESIGN, GROUND INVESTIGATION PROCESS & TOPOGRAPHICAL SURVEY.
 5. LEVELS SHOWN ARE A COMBINATION OF TOPOGRAPHICAL SURVEYS (2010 & 2011) & DIGITAL MAPPING DATA. A FULL TOPOGRAPHICAL SURVEY SHOULD BE UNDERTAKEN PRIOR TO DETAILED DESIGN.

KEY:

	REAPS MOSS PLANNING BOUNDARY
	PROPOSED RETAINING WALL OR GABIONS
	VEHICLE RESTRAINT BARRIER

H	PLANNING BOUNDARY AMENDED BETWEEN CH 415 AND CH 465. COMMONS BOUNDARY REMOVED.	MW	WT	WT	22.02.12
G	NOTES AMENDED	MW	WT	WT	13.01.12
F	PLANNING BOUNDARY & NEW COMMONS BOUNDARY AMENDED	MW	WT	WT	09.01.12
E	NEW COMMONS BOUNDARY ADDED	MW	WT	WT	10.11.11
D	EARTHWORKS AMENDED ORIGINAL PLANNING & COMMONS BOUNDARY REMOVED	AB	WT	WT	07.11.11
C	SITE COMPOUND AMENDED. 1:500 SCALE PLAN ADDED ROAD ALIGNMENT CH 600-1275m MOVED TO DRAWING JUR042-004	AB	WT	WT	04.11.11
B	JUNCTION LAYOUT AMENDED. SITE COMPOUND AREA ADDED. TURNING OF TURNING HEAD REMOVED. ALIGNMENT WIDENED TO SUIT 'COLLETS' SWEEP ANALYSIS PLANNING BOUNDARY AMENDED.	AB	WT	WT	05.10.11
A	ENTRANCE INFORMATION ADDED FOR COMMENT & DISCUSSION	MW	SPB	WT	25.08.11
O	ISSUED FOR DISCUSSION	MW	WT	WT	24.08.11
Rev.	Revision Description	Drn	Chkd	Appd	Date

Status: FOR DISCUSSION
NOT FOR CONSTRUCTION

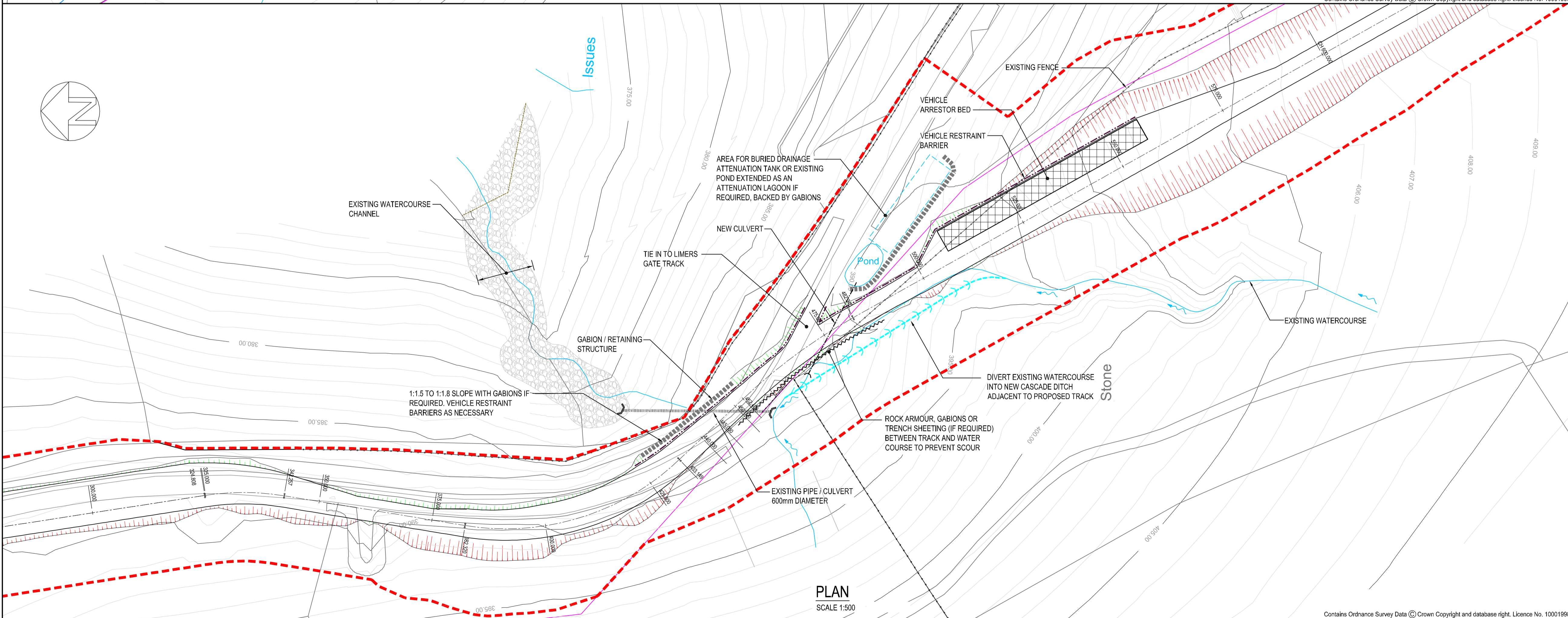
Eastfield,
Church Street,
Uttoxeter, Staffordshire
Tel: 01889 563680
Fax: 01889 562586
E-Mail:
tunnels@donaldsonassociates.com
Website: www.donaldsonassociates.com

Client:

Project: REAPS MOSS WINDFARM

Title: SITE TRACKS LAYOUT
(SHEET 1 OF 2)
Figure 2-4

Drawn by: MW	Designed by: AB	Checked: WT
Date: AUGUST 2011	Original Sheet Size: A1	Approved: WT
Scales: AS SHOWN		
Drawing No: JR042 - 003	Revision	
	H	



SEE 1:500 SCALE PLAN LAYOUT BELOW

PLAN
SCALE 1:1000

PLAN
SCALE 1:500

Contains Ordnance Survey Data © Crown Copyright and database right. Licence No. 10001998

Contains Ordnance Survey Data © Crown Copyright and database right. Licence No. 10001998