

NOTES:

1. ALL DETAILS SHOWN ON THIS DRAWING ARE INDICATIVE ONLY & SUBJECT TO DETAILED DESIGN. FOR STATUS OF DESIGN PLEASE CONTACT DONALDSON ASSOCIATES' OFFICES.
2. ALL LEVELS IN METRES A.O.D. UNLESS NOTED OTHERWISE.
3. ALL DIMENSIONS IN MILLIMETRES UNLESS NOTED OTHERWISE.

Scheme previously permitted

2013/267
31 JUL 2013
3309 J0001-2013
3091 JUL 2013

Scale (at A3): As Shown

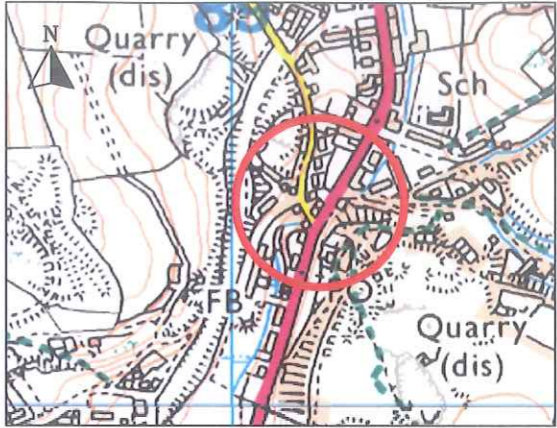
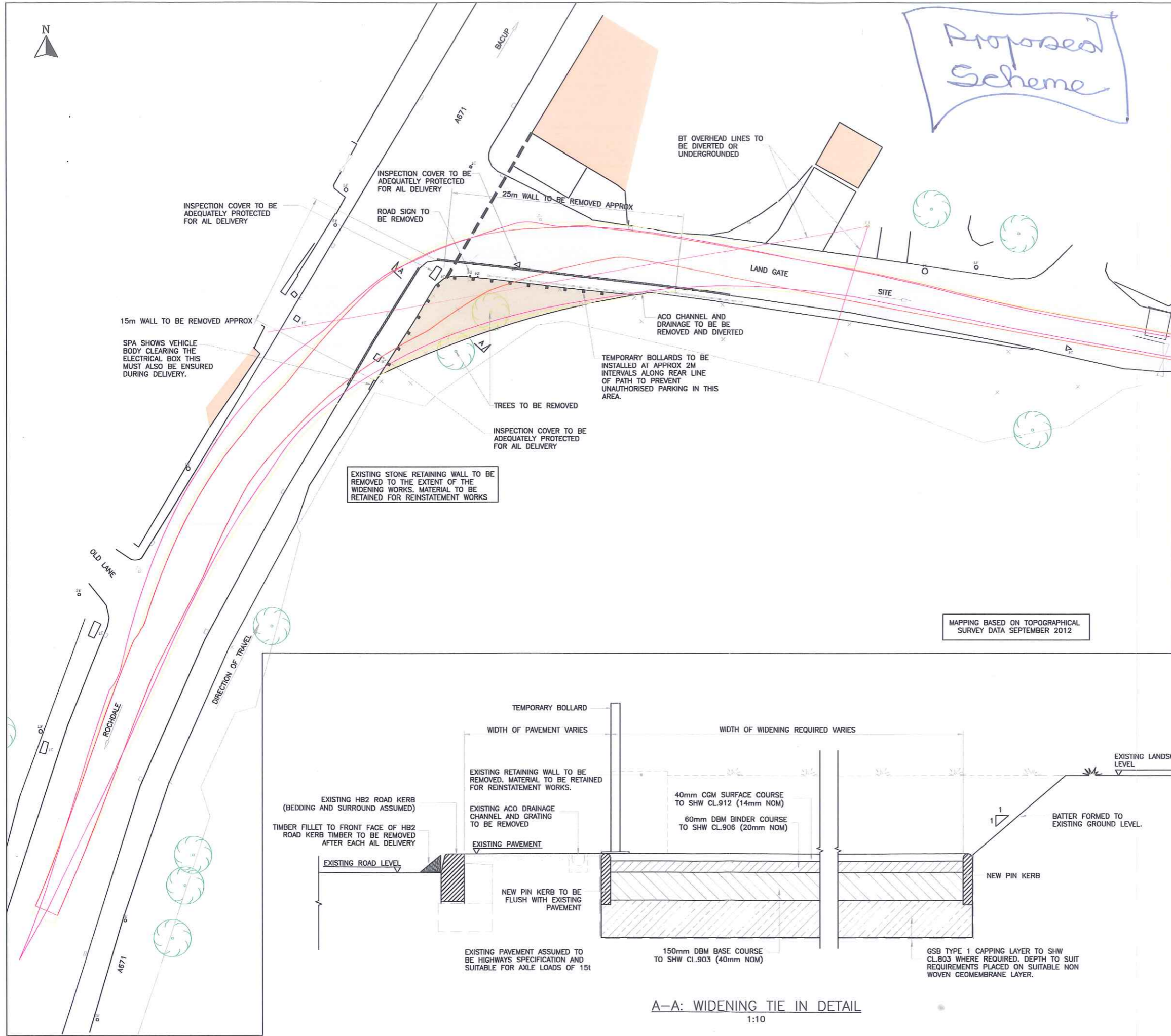
Date: January 2011

Prepared by: 
BLACKWELL

Client: Coronation Power

Crook Hill 12 Wind Farm Infrastructure Refinement with Access Route via Hades Quarry

Figure 5.3.1: A671 - Landgate Junction Improvements



LOCATION PLAN
(NOT TO SCALE)

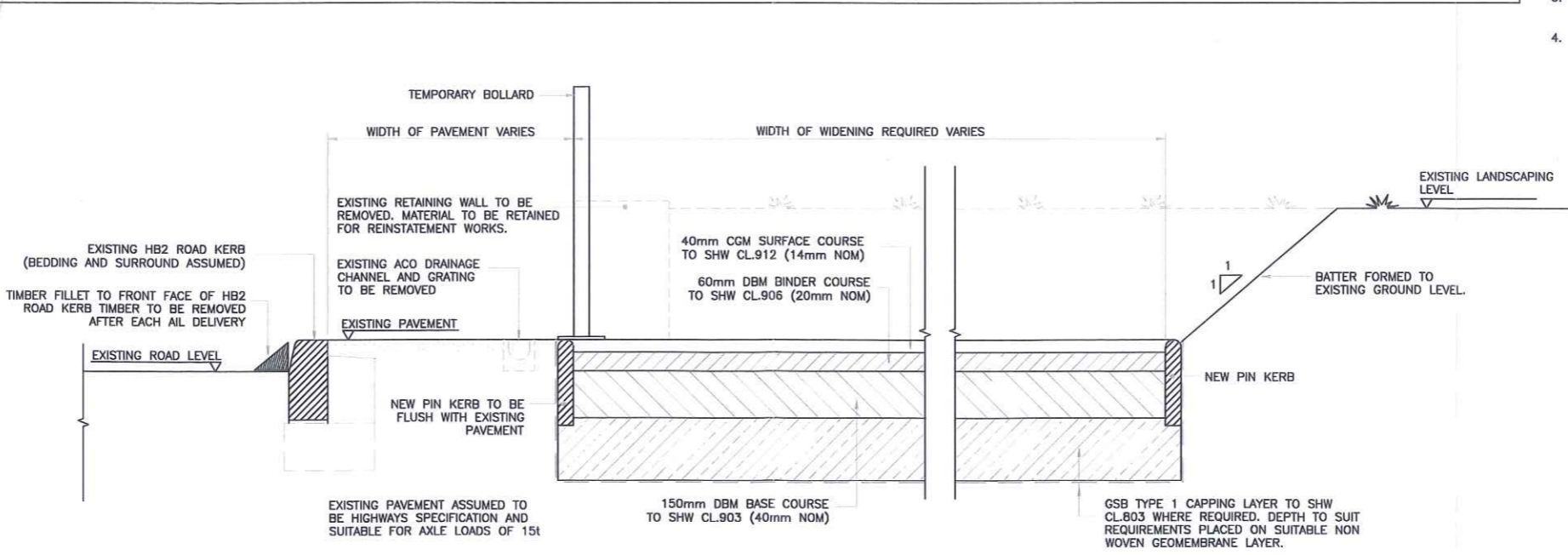
LEGEND

- AREA TO BE WIDENED
- ASSUMED BOUNDARY LINE BETWEEN HIGHWAYS AND PRIVATELY OWNED ROAD
- LINE OF VEHICLE WHEELS
- LINE OF VEHICLE BODY
- LINE OF VEHICLE LOAD
- LINE OF TIMBER FILLETS
- LINE OF TEMPORARY BOLLARDS

NOTES

1. IT IS RECOMMENDED A SERVICES SEARCH IS CONDUCTED IN THIS AREA TO ASCERTAIN THE POSITION OF ALL LIVE SERVICES BEFORE ANY CONSTRUCTION WORK BEGINS.
2. ALL SERVICES SHOULD BE ADEQUATELY PROTECTED FOR ALL DELIVERY VEHICLE LOADING
3. SPOIL/ARISINGS ARE TO BE TRANSPORTED TO THE WIND FARM SITE FOR USE AS BACKFILL/LANDSCAPING.
4. READ IN CONJUNCTION WITH:
WPENGd4658 REINSTATEMENT WORKS
WPENGd4659 PROPOSED SIGNAGE

REPRODUCED FROM ORDNANCE SURVEY
DIGITAL MAP DATA (c) CROWN 2013.
ALL RIGHTS RESERVED. LICENSE NUMBER
0100031673.



A-A: WIDENING TIE IN DETAIL
1:10

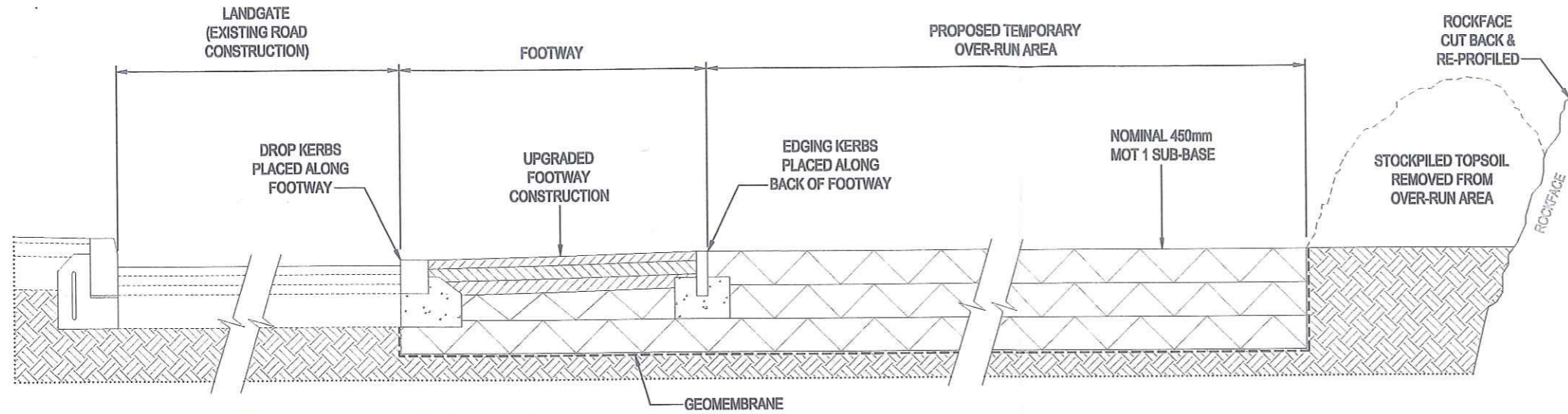
REV	DATE	BY	DESCRIPTION	CLIENT
01	02/04/13	MS	UPDATED FOLLOWING CHANGE OF TURBINE TO N100	
02	11/09/12	MS	FIRST ISSUE	
03		MS	DETAILS	
<p>Wind Prospect Ltd Sutton House Dovenby Hall Estate Dovenby, Cockermouth Cumbria, CA13 0PN Tel 01900 878055 www.windprospect.com</p>				
PROJECT: CROOK HILL WIND FARM GREATER MANCHESTER				
TITLE: A671 / LAND GATE JUNCTION PROPOSED HIGHWAYS MODIFICATIONS				
SCALE: 1:200	STATUS: @A1	APPROVAL		
DESIGN BY: M STEVENSON	CHECKED BY: N BENNETT	APPROVED BY: J HOLLENDER		
DATE: 14/09/12	DATE: 14/09/12	DATE: 14/09/12		
DRAWING NUMBER: WPENGd4657	REVISION: B			
FILE NAME: P:_Site Development\Engineering And Development\Crook Hill\Drawings\WPENGd4657				

31 JUL 2013
2013/267

Proposed Re-instatement

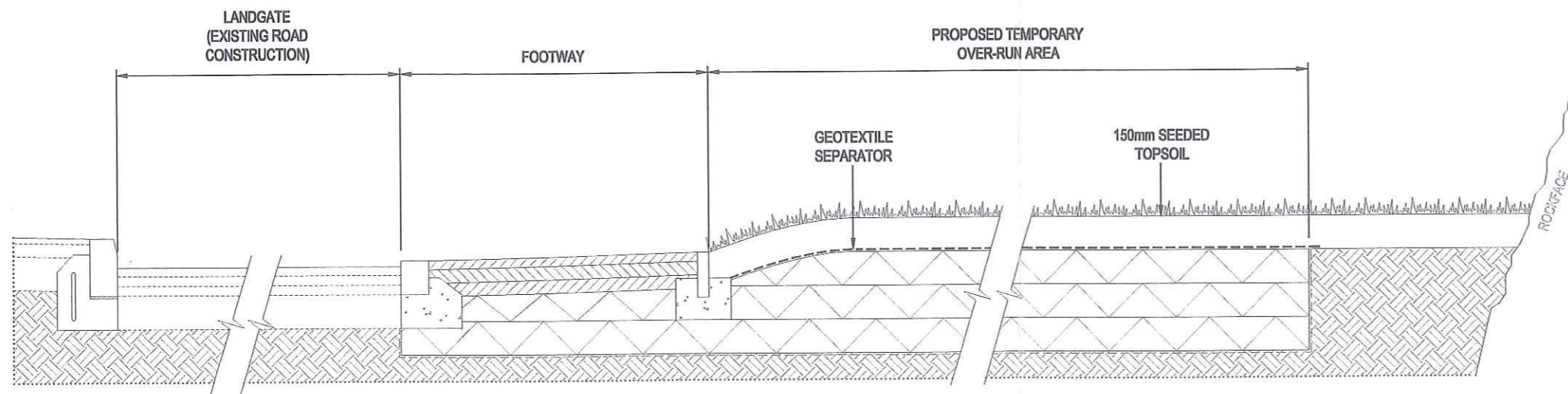
NOTES:

1. ALL DETAILS SHOWN ON THIS DRAWING ARE INDICATIVE ONLY & SUBJECT TO DETAILED DESIGN. FOR STATUS OF DESIGN PLEASE CONTACT DONALDSON ASSOCIATES' OFFICES.
2. ALL LEVELS IN METRES A.O.D. UNLESS NOTED OTHERWISE.
3. ALL DIMENSIONS IN MILLIMETRES UNLESS NOTED OTHERWISE.



SECTION THROUGH TEMPORARY OVER-RUN AREA

SCALE 1:25



SECTION SHOWING REINSTATEMENT

SCALE 1:25

2013/267
31 JUL 2013

Scale (at A3): As Shown

Date: January 2011

Prepared by: 
BLACKWELL

Client: Coronation Power

Crook Hill 12 Wind Farm Infrastructure Refinement with Access Route via Hades Quarry

Figure 5.3.2: A671 - Landgate Temporary Junction Improvements