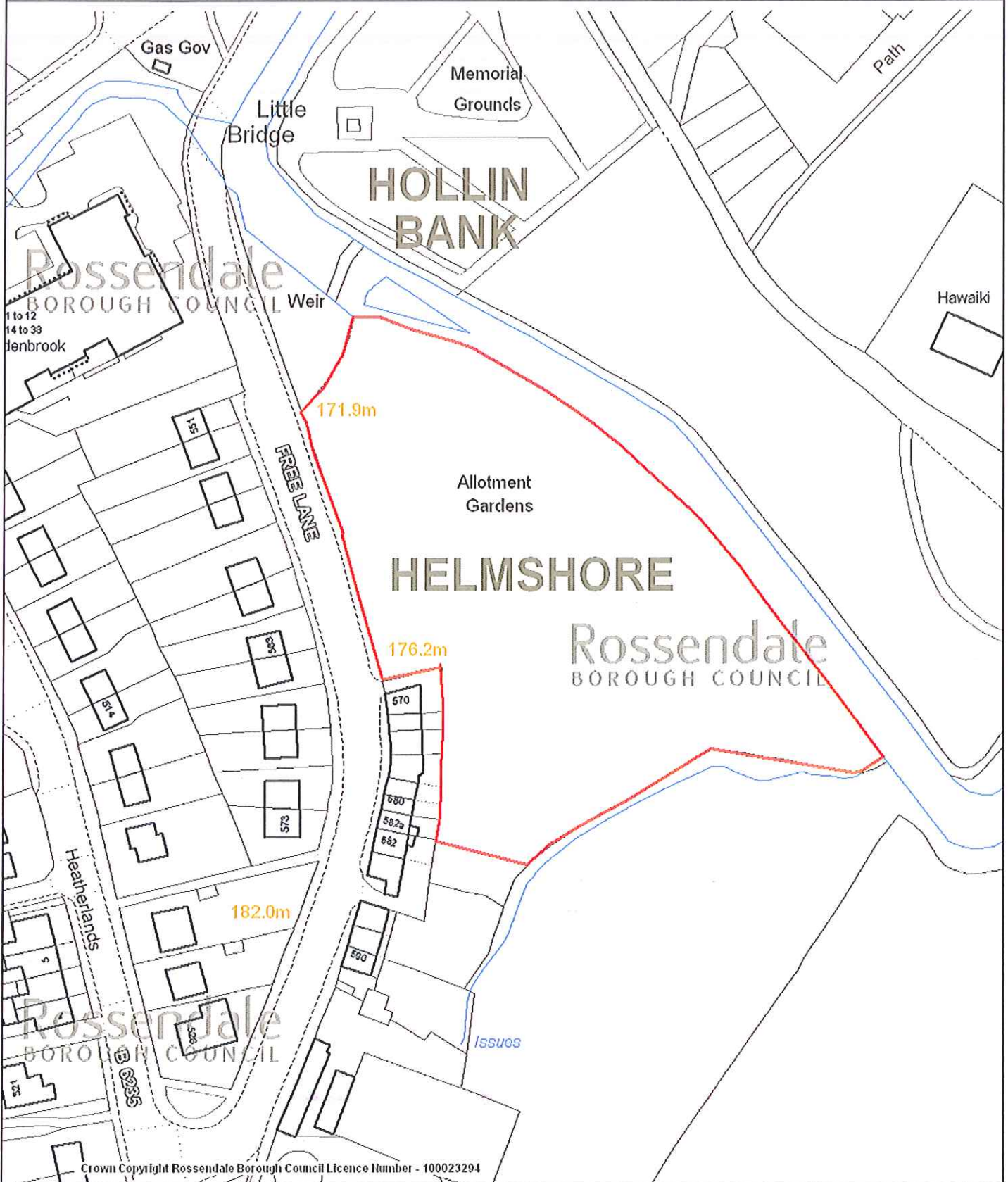


Allotment Site, Free Lane, Helmshore.



Crown Copyright Rossendale Borough Council Licence Number - 100023294

**Rossendale**alive  
BOROUGH COUNCIL

The base map data used in Online Mapping is reproduced from Ordnance Survey map products with the permission of the Controller of Her Majesty's Stationery Office © Crown copyright. Unauthorised reproduction infringes Crown copyright and may lead to prosecution or civil proceedings.

Rossendale Borough Council License Number - 100023294

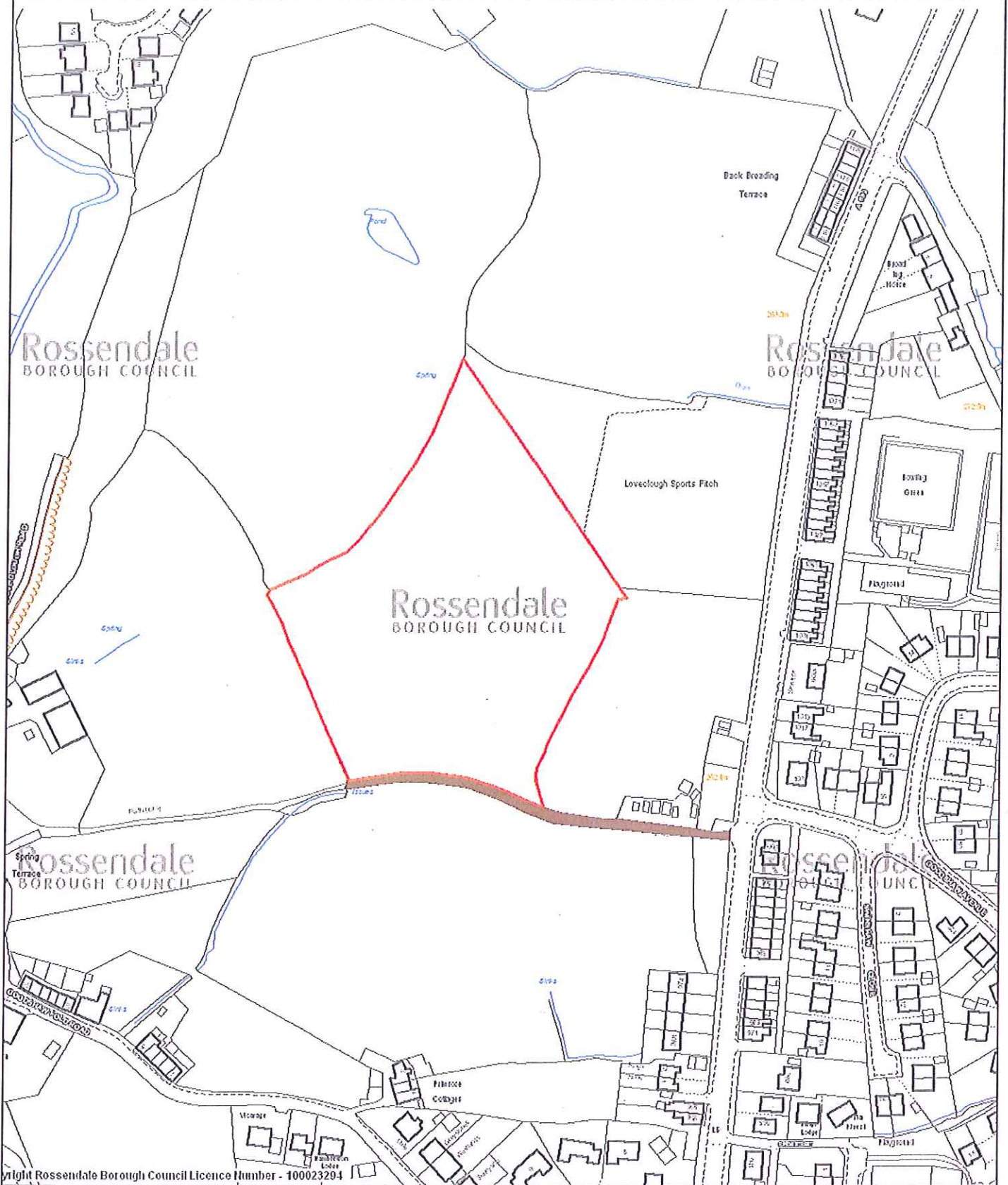
Scale 1/1250

Centre = 378230 E 420740 N

RA SD7820

Date 15/11/2013

# Badgercote Allotments, Burnley Road, Loveclough.



Right Rossendale Borough Council Licence Number - 100023294

**Rossendalealive**  
BOROUGH COUNCIL

The base map data used in Online Mapping is reproduced from Ordnance Survey map products with the permission of the Controller of Her Majesty's Stationery Office © Crown copyright. Unauthorised reproduction infringes Crown copyright and may lead to prosecution or civil proceedings.

Rossendale Borough Council License Number - 100023294

Scale 1/2500

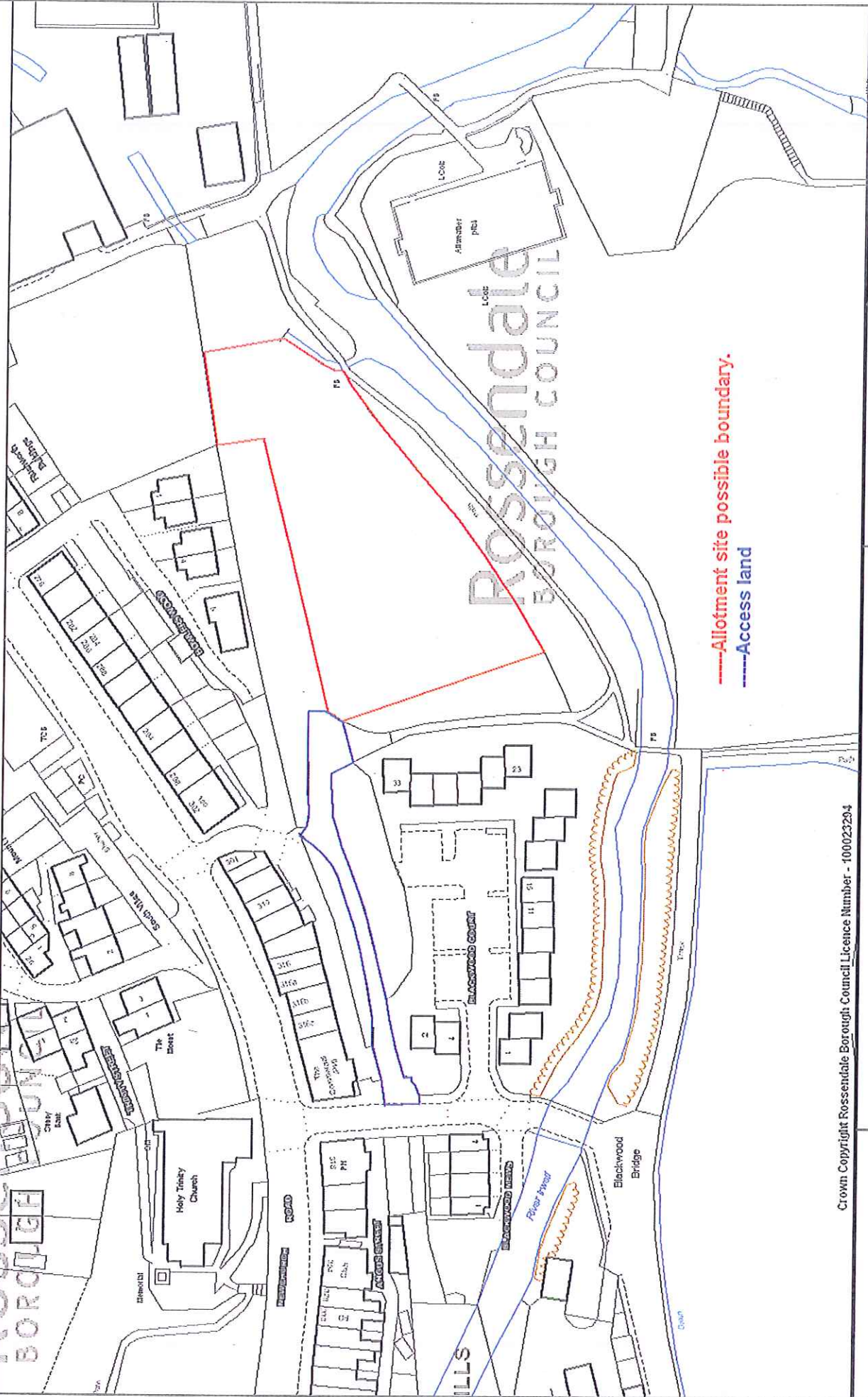
Centre = 381055 E 426818 N

JY SD8126NW

Date 1/11/2013



**Allotment site near Newchurch Road, Stacksteads, Bacup.**



Date 15/10/2012

Scale 1/1250  
Centre = 385364 E 421658 N

RA SD8521

Crown Copyright Rosendale Borough Council Licence Number - 100023294

The base map data used in Online Mapping is reproduced from Ordnance Survey map products with the permission of the Controller of Her Majesty's Stationary Office © Crown copyright. Unauthorised reproduction infringes Crown copyright and may lead to prosecution or civil proceedings.  
Rosendale Borough Council Licence Number - 100023294

