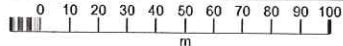


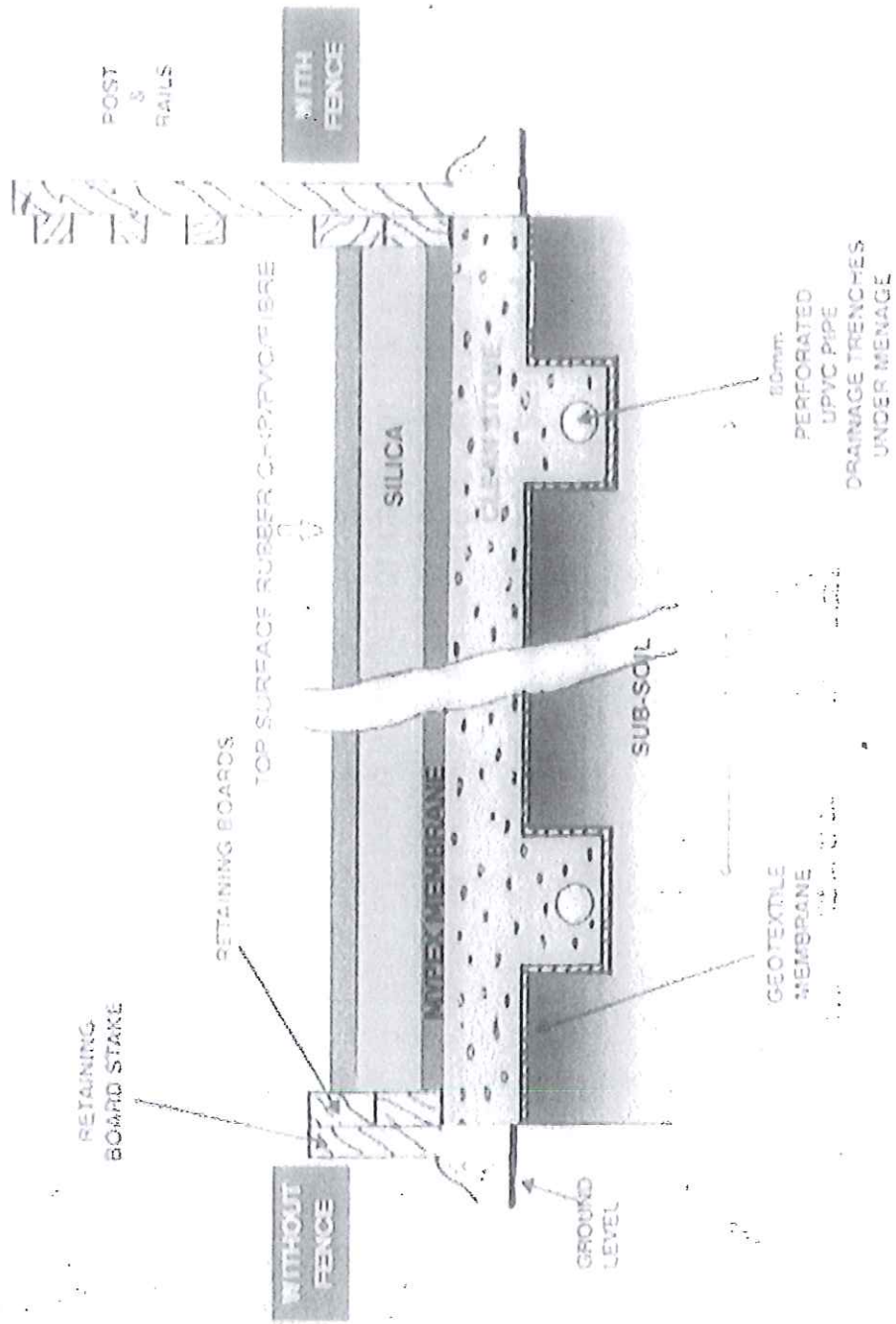
2014 / 159
 22 APR 2014



OS MasterMap 1250/2500/10000 scale
 25 March 2014, ID: CM-00309968
www.centremapslive.co.uk
 1:2500 scale print at A4, Centre: 385654 E, 421177 N

©Crown Copyright Ordnance Survey. Licence no. 100019980






10/11/14
 10/11/14

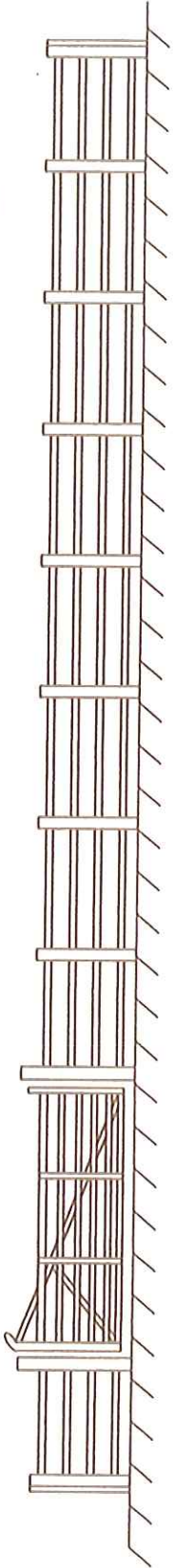


100

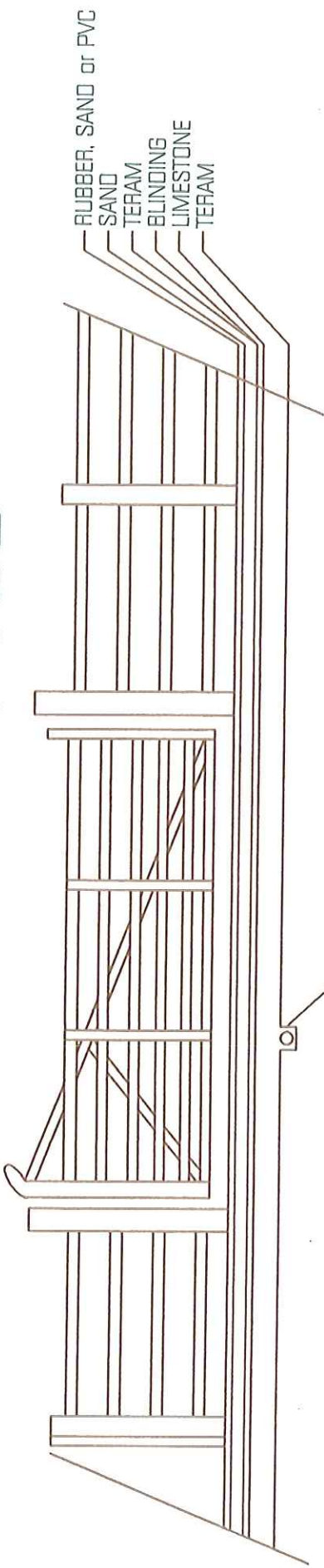


NOTES:

- 1. LAND DRAINS TO BE CONDUCTED FEEDING TO SOAKAWAY IN FIELD.
- 2. ALL IRONWORK TO BE GALVANISED.
- 3. FENCING TO BE TANGLED WOOD TO MOTORWAY STANDARDS.
POSTS - 150mm x 75mm ; RAILS : kickboard - 150mm x 25mm.
POSTS TO BE CONCRETED IN POSITION.
- 4. ARENA AREA TO BE LEVELLED.
- 5. DISPOSAL AREA TO BE LANDSCAPED.
- 6. SOAKAWAY TO BE IN FIELD WITH CLEAN HARBORE.



SCALE 1 : 100



2014 / 159 NOT TO SCALE

22 APR 2014

Clarke Equine Services