




-  Proposed Turbine Location
-  Land Under Control of The Applicant
-  Planning Application Boundary

Turbine Coordinates	Easting	Northing
	379192	427864

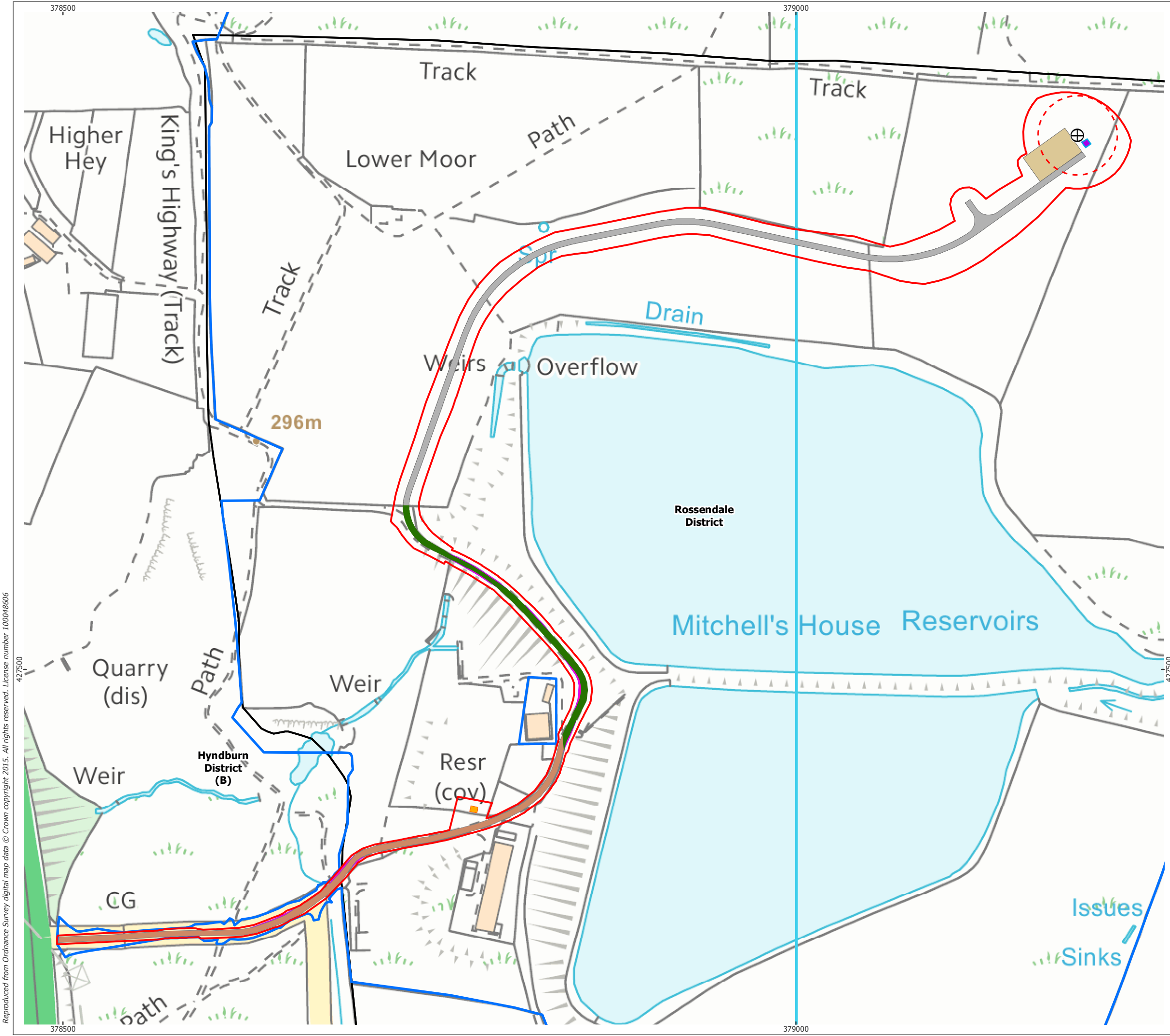









Produced: TC	Ref: 1802/REP/008
Reviewed: SC	Date: 03/06/2015
Approved: AM	

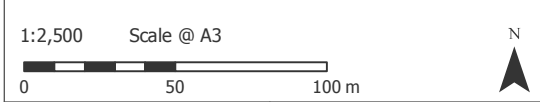
Site Location  
Drawing 001

Mitchell's House Wind Turbine  
Planning Application

Reproduced from Ordnance Survey digital map data © Crown copyright 2015. All rights reserved. License number 100046606



-  Proposed Turbine Location
-  Land Under Control of The Applicant
-  Planning Application Boundary
-  27 m Turbine Oversail
-  New Track
-  Existing Track
-  Existing Track to be upgraded
-  Area of Improvement
-  Crane Hardstanding
-  Transformer
-  Electrical Switchgear Kiosk

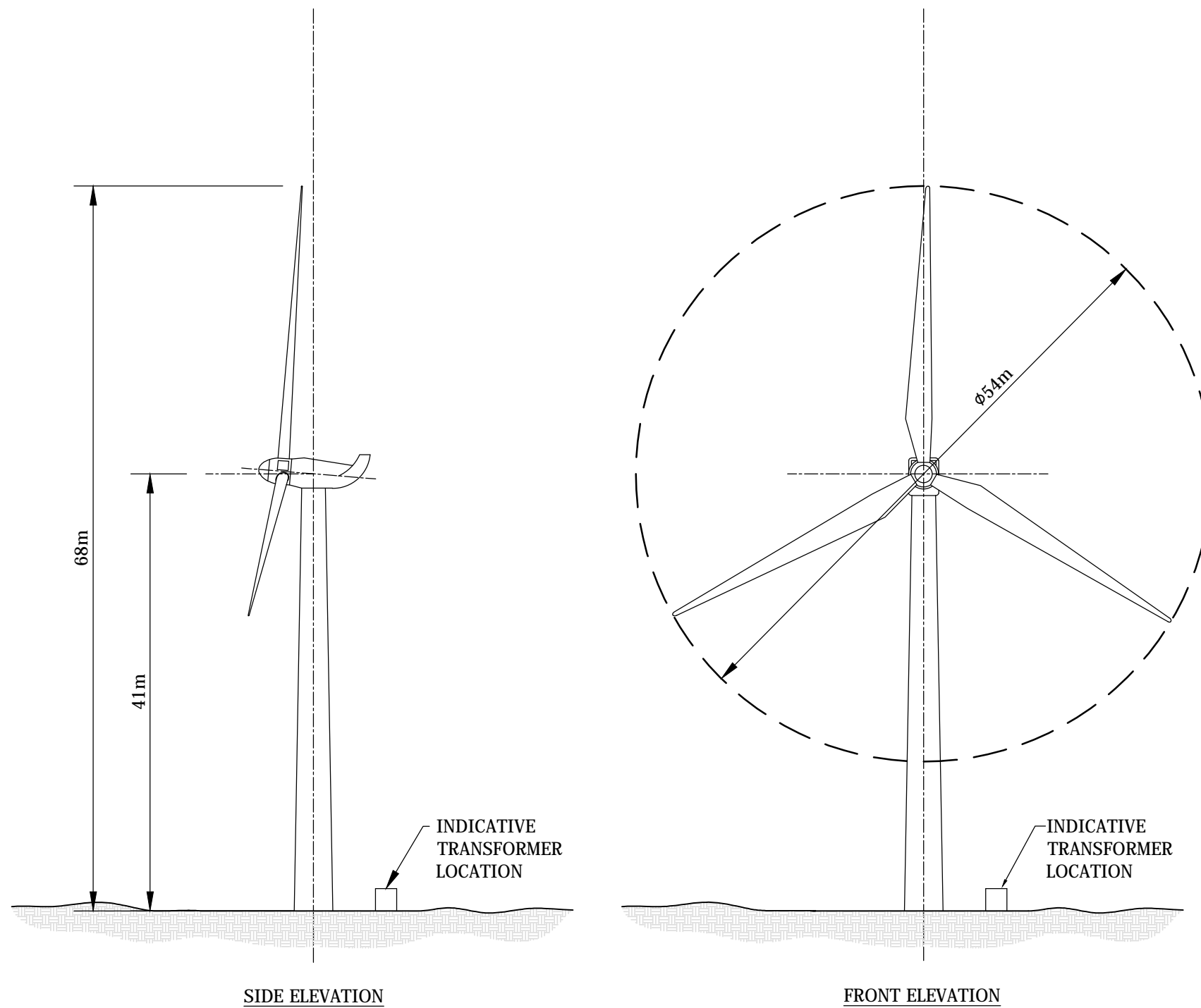


Produced: TC	Ref: 1802/REP/009
Reviewed: SC	Date: 03/06/2015
Approved: AM	

**Block Plan**  
Drawing 002

**Mitchell's House Wind Turbine**  
**Planning Application**

Reproduced from Ordnance Survey digital map data © Crown copyright 2015. All rights reserved. License number 1000486606



1:500 Scale @ A3

Produced: RM	Ref: 1802/REP/003
Reviewed: TC	
Approved: AM	Date: 02/06/2015

Typical Turbine Elevation  
Drawing 003

Mitchells House Wind Turbine  
Planning Application