




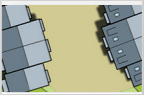










### Key

-  Application Boundary
-  Streets
-  Lanes
-  Shared Driveways
-  Footpaths
-  Mews & Squares
-  Existing Trees
-  Proposed Trees (Indicative)
-  Green Infrastructure
-  Private Rear Gardens
-  Ponds and Watercourses
-  Homes

**e\*SCAPE**  
urbanists

Project Title  
**Allied Textiles, Rawtenstall**

e\*SCAPE Job No.  
**016-003**

Client  
**Allied Textiles**

Drawing Number      Revision  
**016-003-006      REV A**


Drawing Title  
**Illustrative Masterplan**

Scale      Date  
**1:1,250 @ A3      June '16**

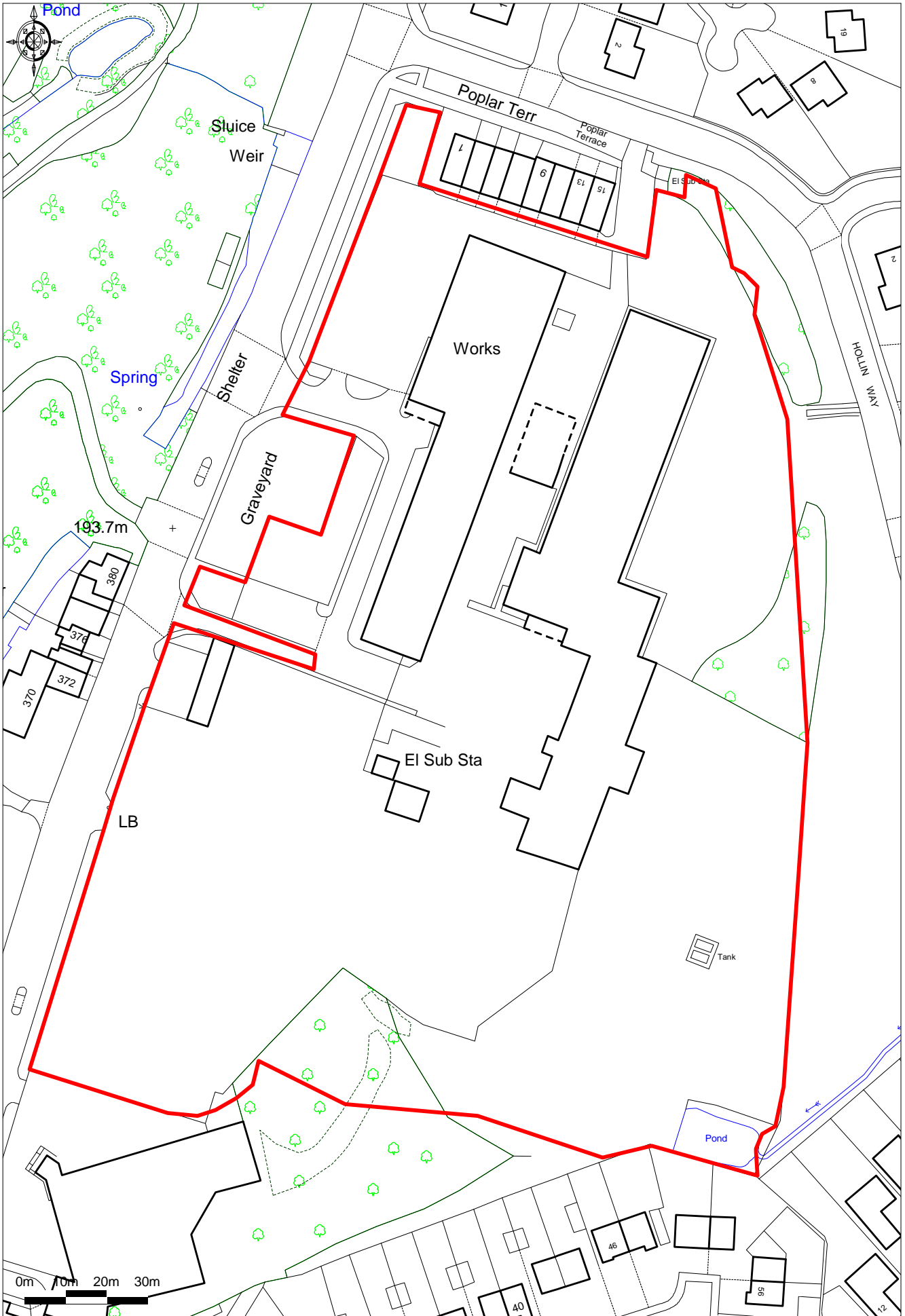
0m 10m 20m 30m 40m 50m 60m

Scale 1:1250 (@ A3)

Ordinance Survey © Crown copyright 2016.  
All rights reserved. Licence number LIG1024



# Site Location Plan: Reedsholme Works, Rawtenstall



Ordnance Survey © Crown Copyright 2016. All rights reserved.  
Licence number 100022432. Plotted Scale - 1:1250