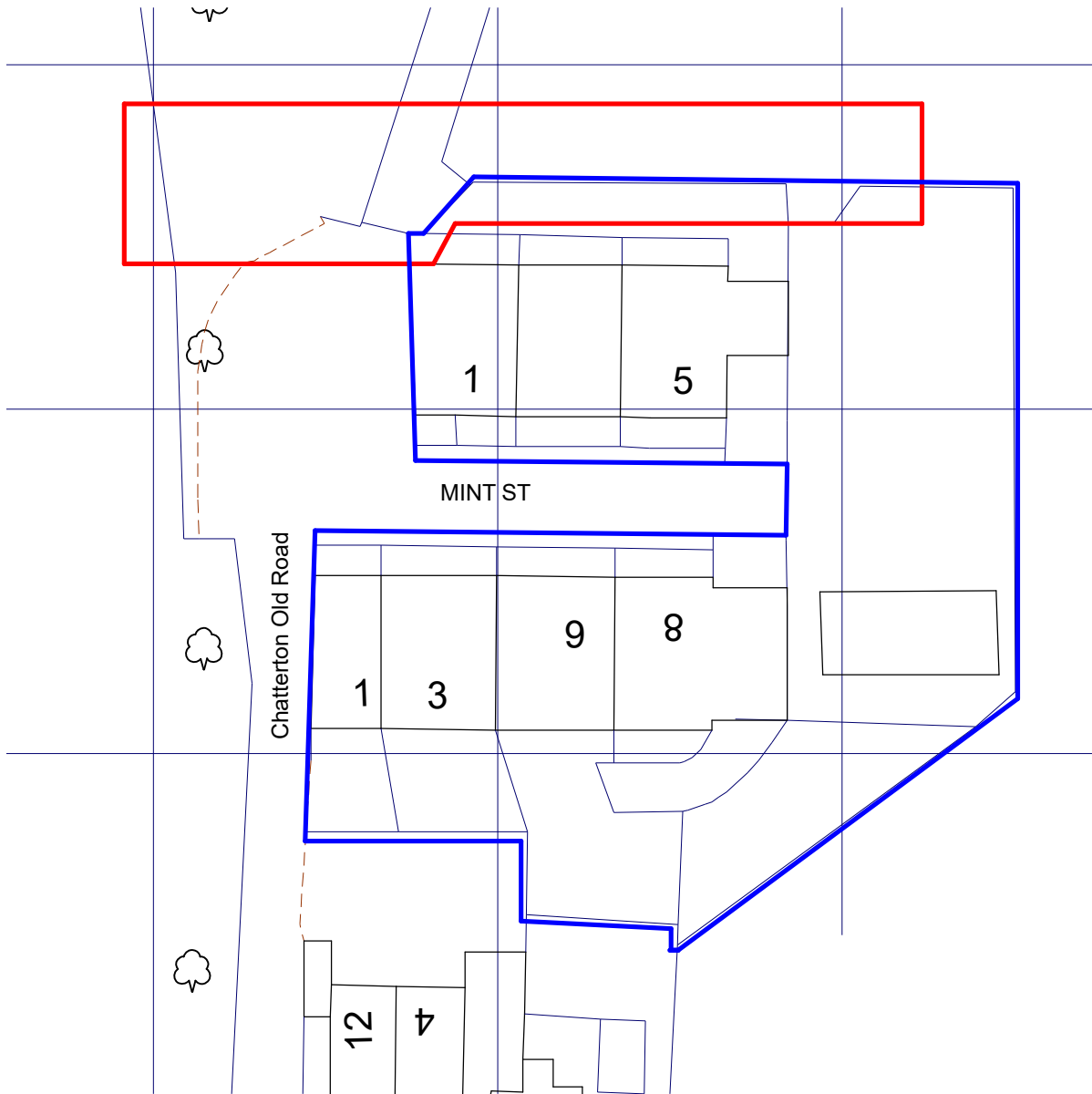
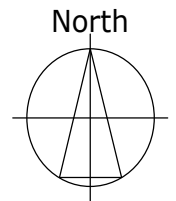


All dimensions to be checked on site before commencement of works. Do not scale from this drawing. Any discrepancies are to be notified to the Architect/Designer immediately **IF IN DOUBT - ASK!** Unless otherwise stated all dimensions are given in millimetres.

revisions:



LOCATION PLAN 1 : 500



AREM architectural design

Client: Mint Street Residents

Chatterton

Ramsbottom Bury

Sheet: Location Plan

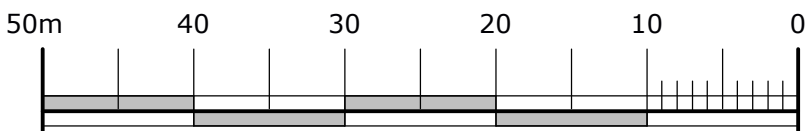
Drawing No:	15.06	06	
-------------	-------	----	--

scale: 1:500 @A4

date: 11.08.16

drawn: ep check: emma.arendesign@gmail.com

8 Mint Street
Ramsbottom
Bury
BL0 0PE
07715535188



scale 1:500

© ALL DRAWINGS AND WRITTEN MATERIAL HEREIN CONSTITUTE THE ORIGINAL AND UNPUBLISHED WORK OF THE ARCHITECT/DESIGNER, AND THE SAME MAY NOT BE DUPLICATED, USED, OR DISCLOSED WITHOUT THE WRITTEN CONSENT OF THE ARCHITECT/DESIGNER.

All dimensions to be checked on site before commencement of works. Do not scale from this drawing. Any discrepancies are to be notified to the Architect/Designer immediately **IF IN DOUBT - ASK!** Unless otherwise stated all dimensions are given in millimetres.

revisions:

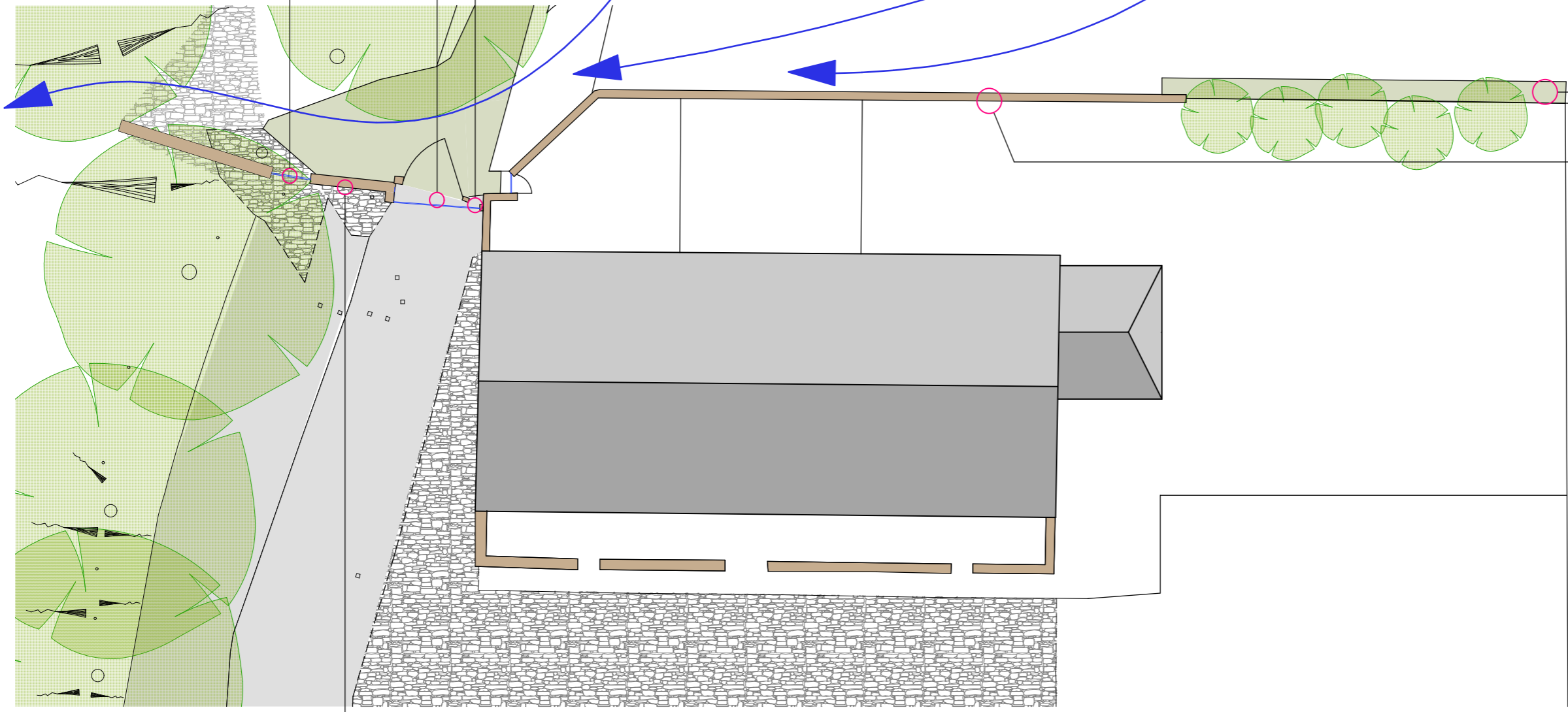
existing public access points retained

receivers for removable flood barriers (barriers only fitted during flood event)

DIRECTION OF FLOOD WATERS

new low level banking to form top end of flood defences

existing wall/fence rebuilt to form stone clad flood wall



existing wall rebuilt with flood resistant core/footings; extending to change in ground level

Proposed Site Plan 1 : 200

AREM architectural design

Client : Mint Street Residents

Chatterton

Ramsbottom Bury

Sheet : Proposed Plan

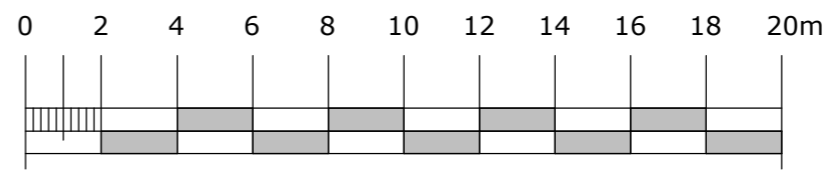
Drawing No:	15.06	08	A
-------------	-------	----	---

scale : 1:200 @A3

date : 21.08.16

drawn : ep check : emma.aremdesign@gmail.com

8 Mint Street
Ramsbottom
Bury
BLO 0PE
07715535188



scale 1:200

© ALL DRAWINGS AND WRITTEN MATERIAL HEREIN CONSTITUTE THE ORIGINAL AND UNPUBLISHED WORK OF THE ARCHITECT/DESIGNER, AND THE SAME MAY NOT BE DUPLICATED, USED, OR DISCLOSED WITHOUT THE WRITTEN CONSENT OF THE ARCHITECT/DESIGNER.

All dimensions to be checked on site before commencement of works. Do not scale from this drawing. Any discrepancies are to be notified to the Architect/Designer immediately IF IN DOUBT - ASK! Unless otherwise stated all dimensions are given in millimetres.

revisions:



View A

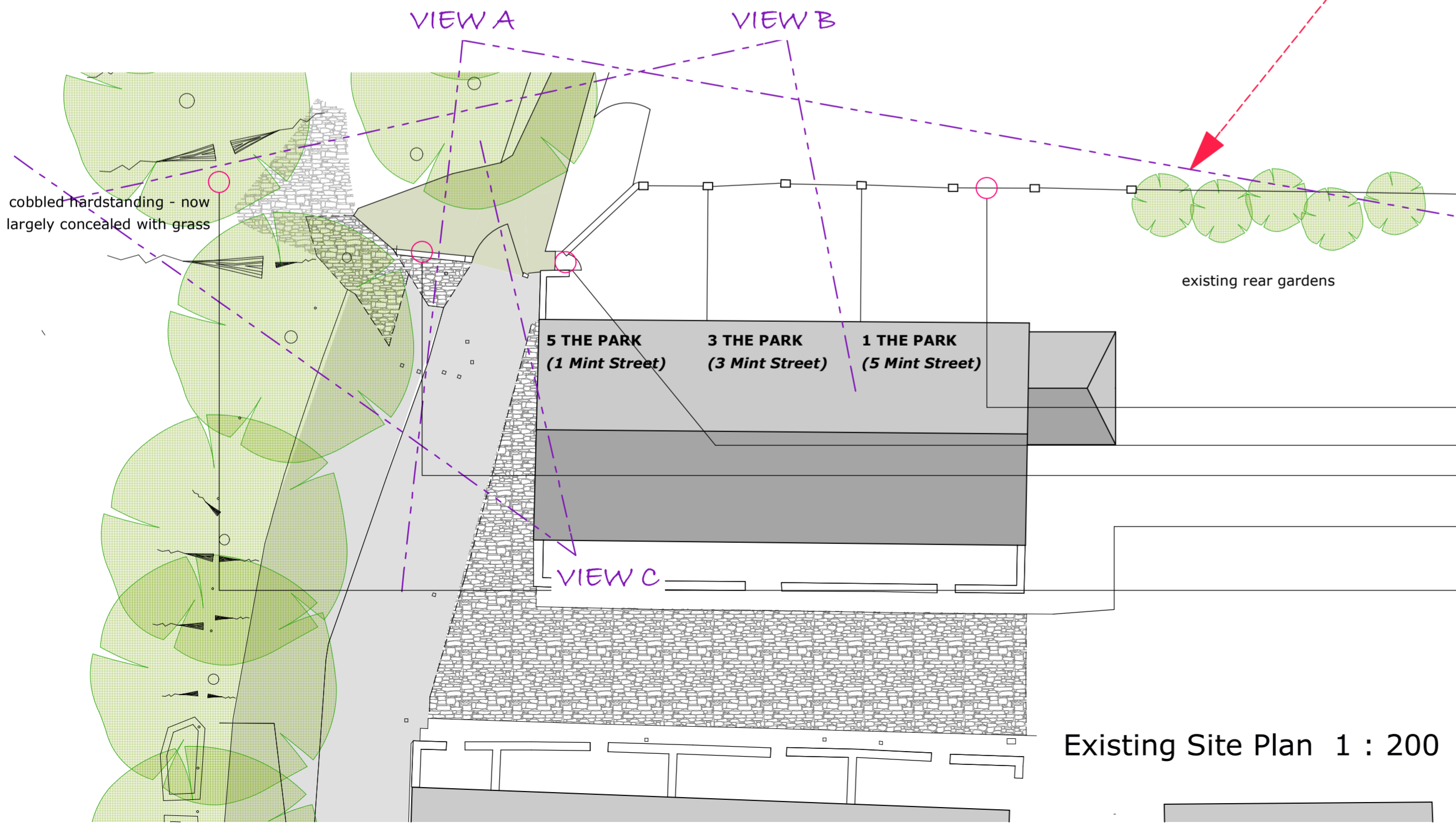
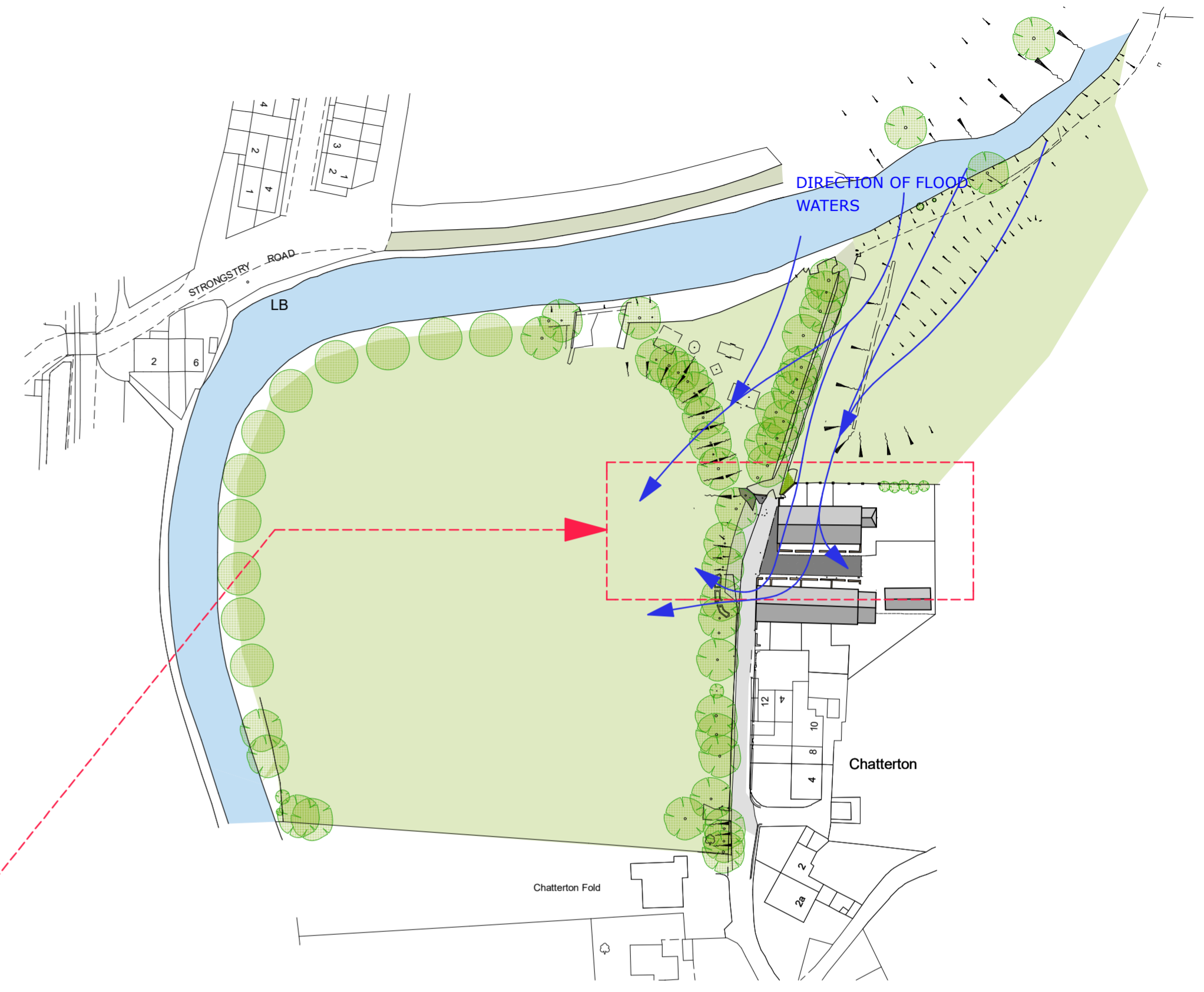


View B



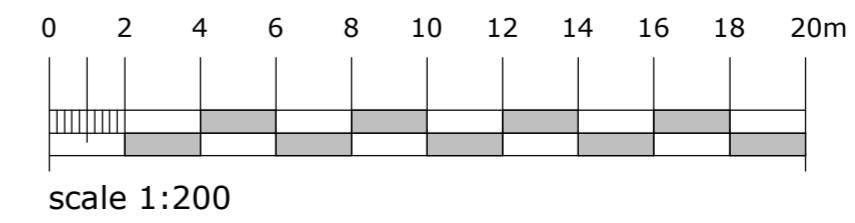
View C

Existing Elevation Images



Wider Site Plan 1 : 1250

- combination of low stone wall; stone pillars and timber rail fence over
- stone garden wall with iron gate
- existing stone wall with stone gate posts to either end
- existing change in level from playground/road down to lower playing field/flood plan



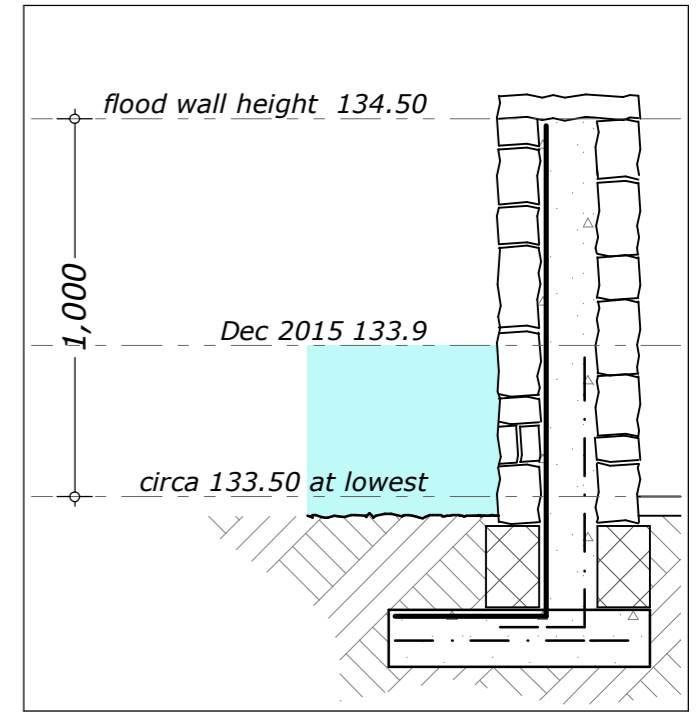
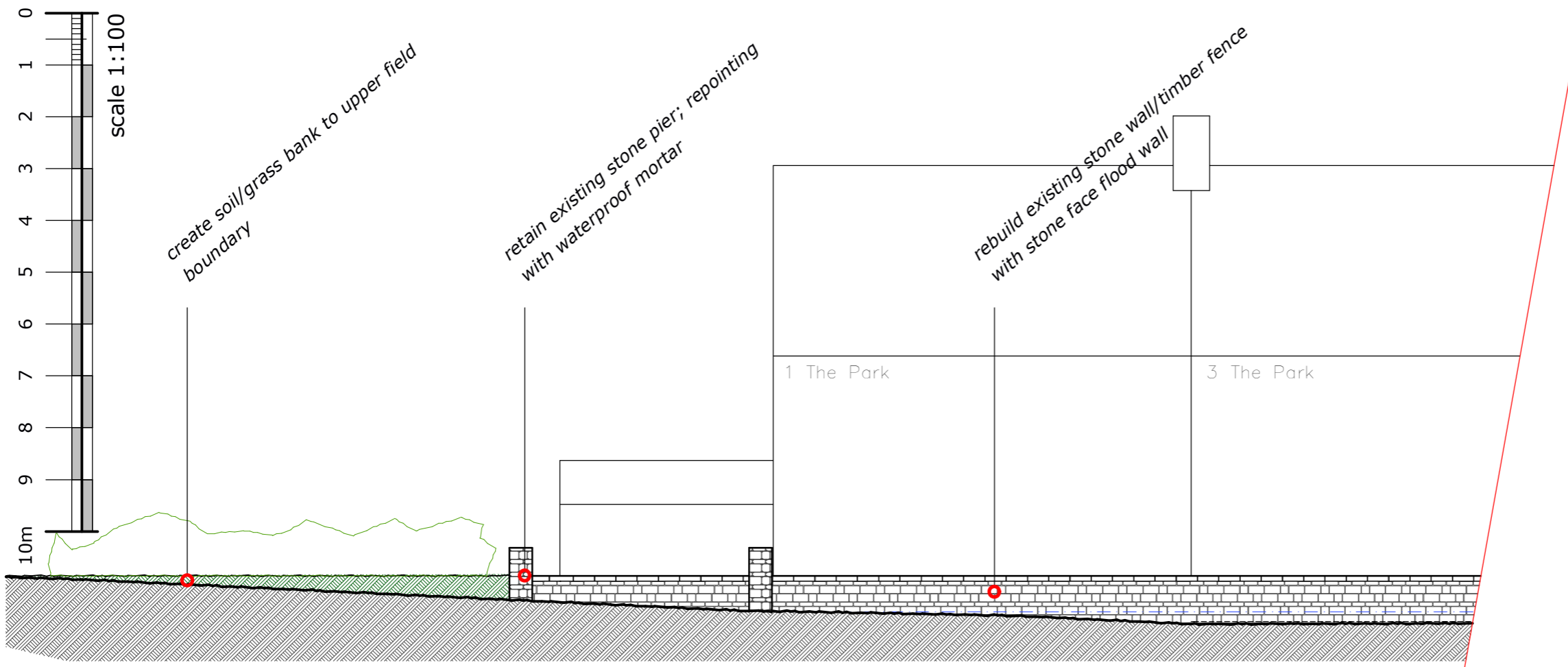
AREM architectural design

Client: Mint Street Residents
 Chatterton
 Ramsbottom Bury
 Sheet: Existing Plan
 Drawing No: 15.06 07
 scale: 1:1250, 1:200 @A3
 date: 21 August 2016
 drawn: EP check: emma.aredesign@gmail.com

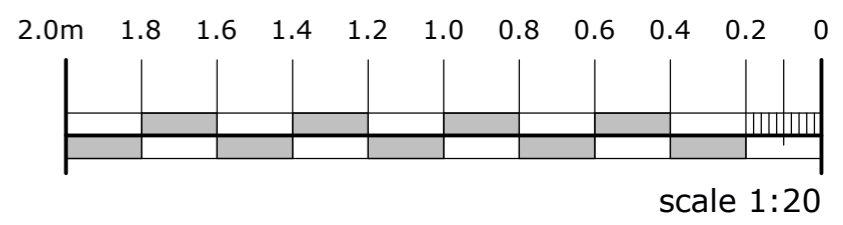
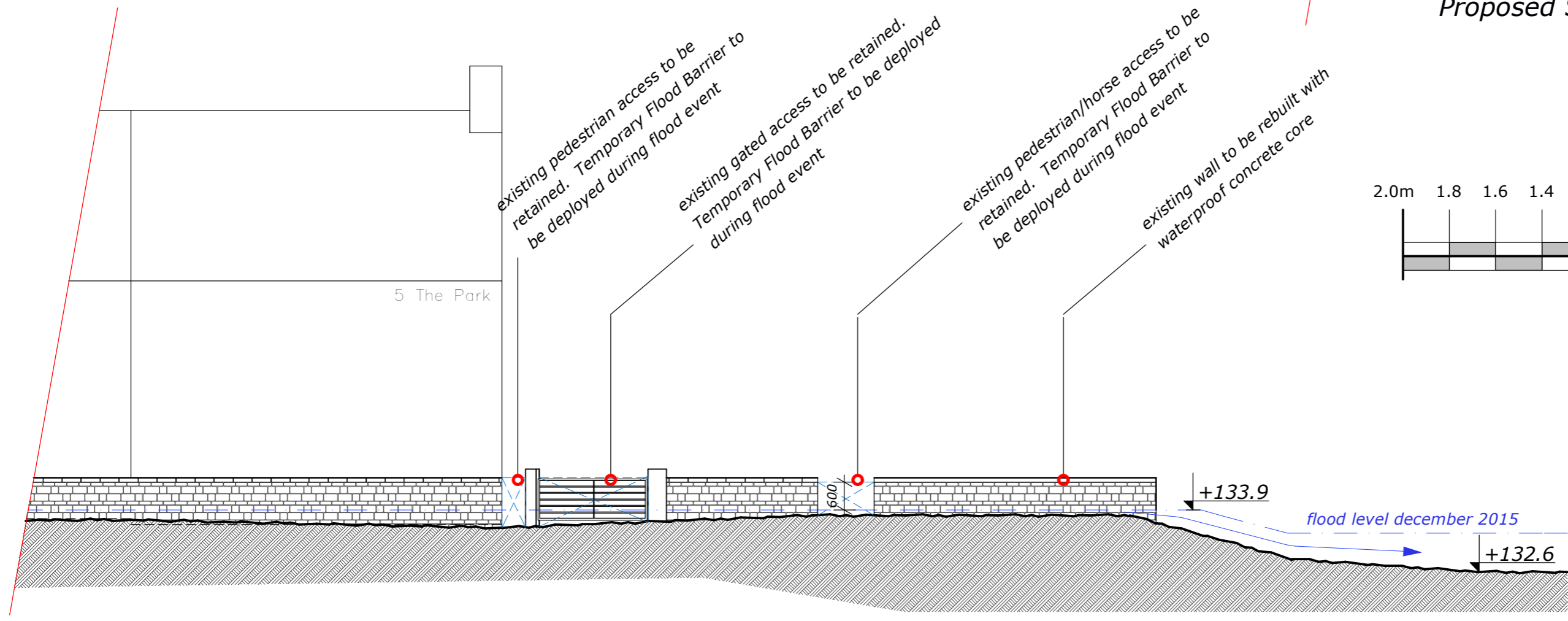
ALL DRAWINGS AND WRITTEN MATERIAL HEREIN CONSTITUTE THE ORIGINAL AND UNPUBLISHED WORK OF THE ARCHITECT/DESIGNER, AND THE SAME MAY NOT BE DUPLICATED, USED, OR DISCLOSED WITHOUT THE WRITTEN CONSENT OF THE ARCHITECT/DESIGNER.

All dimensions to be checked on site before commencement of works. Do not scale from this drawing. Any discrepancies are to be notified to the Architect/Designer immediately **IF IN DOUBT - ASK!** Unless otherwise stated all dimensions are given in millimetres.

revisions:



Proposed Section 1 : 20



Proposed 'Street Scene' (north elevation; view from river) 1 : 100

AREM architectural design

Client : Mint Street Residents

Chatterton

Ramsbottom Bury

Sheet : Proposed Elevations

Drawing No:	15.06	09	A
-------------	-------	----	---

scale : 1:100, 1:20 @A3

date : 21.08.16

drawn:ep check: emma.aremdesign@gmail.com

8 Mint Street
Ramsbottom
Bury
BLO OPE
07715535188

© ALL DRAWINGS AND WRITTEN MATERIAL HEREIN CONSTITUTE THE ORIGINAL AND UNPUBLISHED WORK OF THE ARCHITECT/DESIGNER, AND THE SAME MAY NOT BE DUPLICATED, USED, OR DISCLOSED WITHOUT THE WRITTEN CONSENT OF THE ARCHITECT/DESIGNER.