

ST MARYS RC
PRIMARY SCHOOL

A. North point added and minor amendments
revision _____ date _____

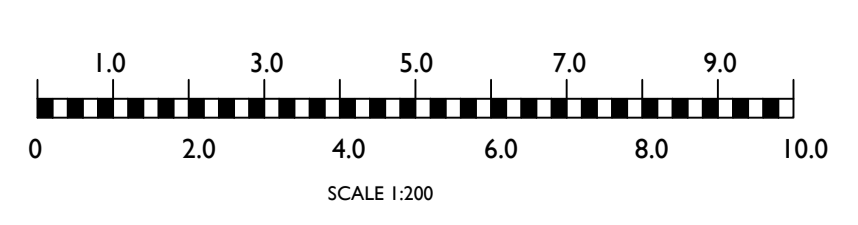
CRC DESIGN
ARCHITECTURAL SERVICES
5 WALLHURST CLOSE WORSTHORNE BURMLEY BRIOZNY
tel: 01282 467996 mob: 07897 952779 e: car@crdesign.co.uk

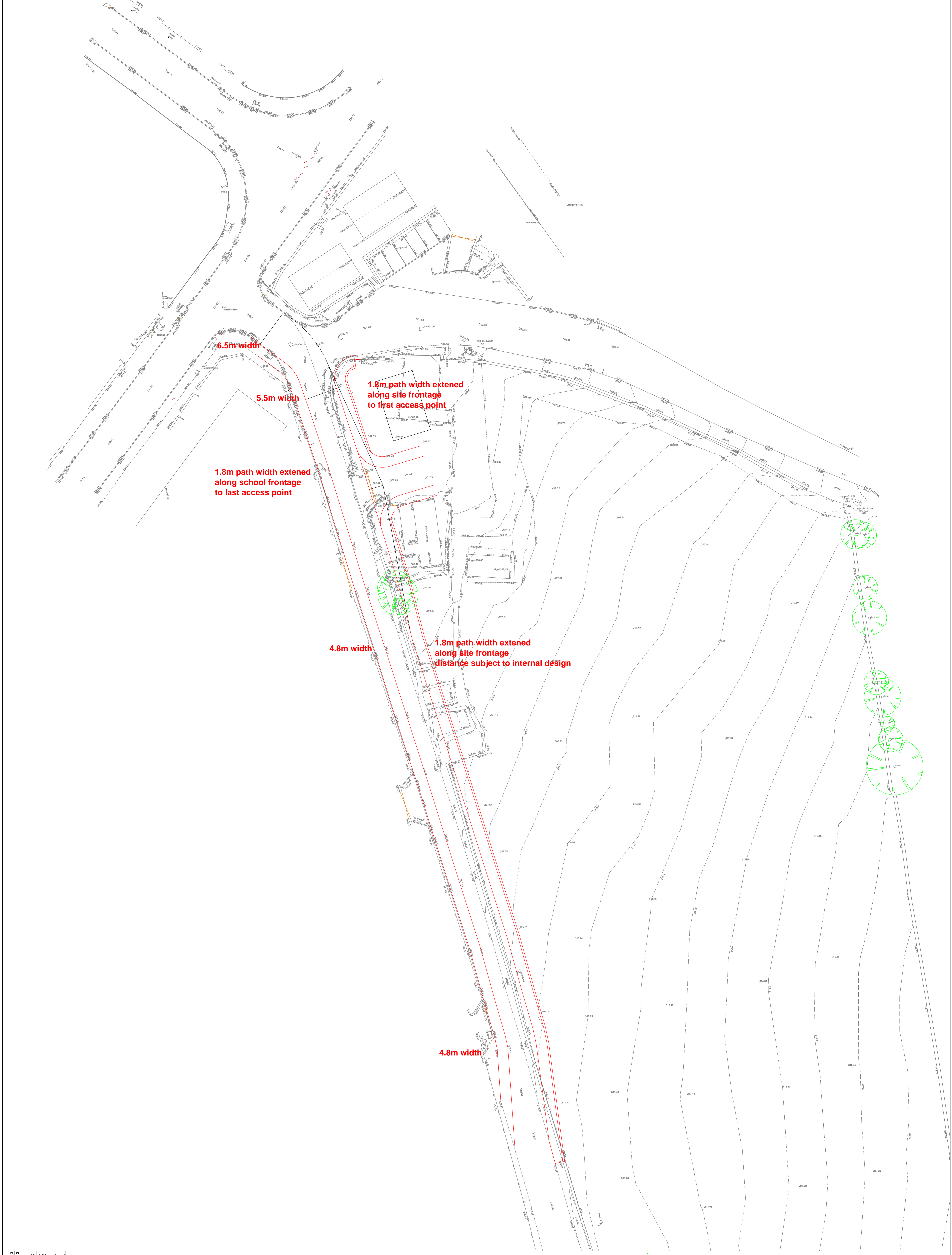
project
RESIDENTIAL DEVELOPMENT
SLACKGATE FARM
TONG LANE
BACUP


client
MR R MARSHALL

drawing title
INDICATIVE SITE LAYOUT

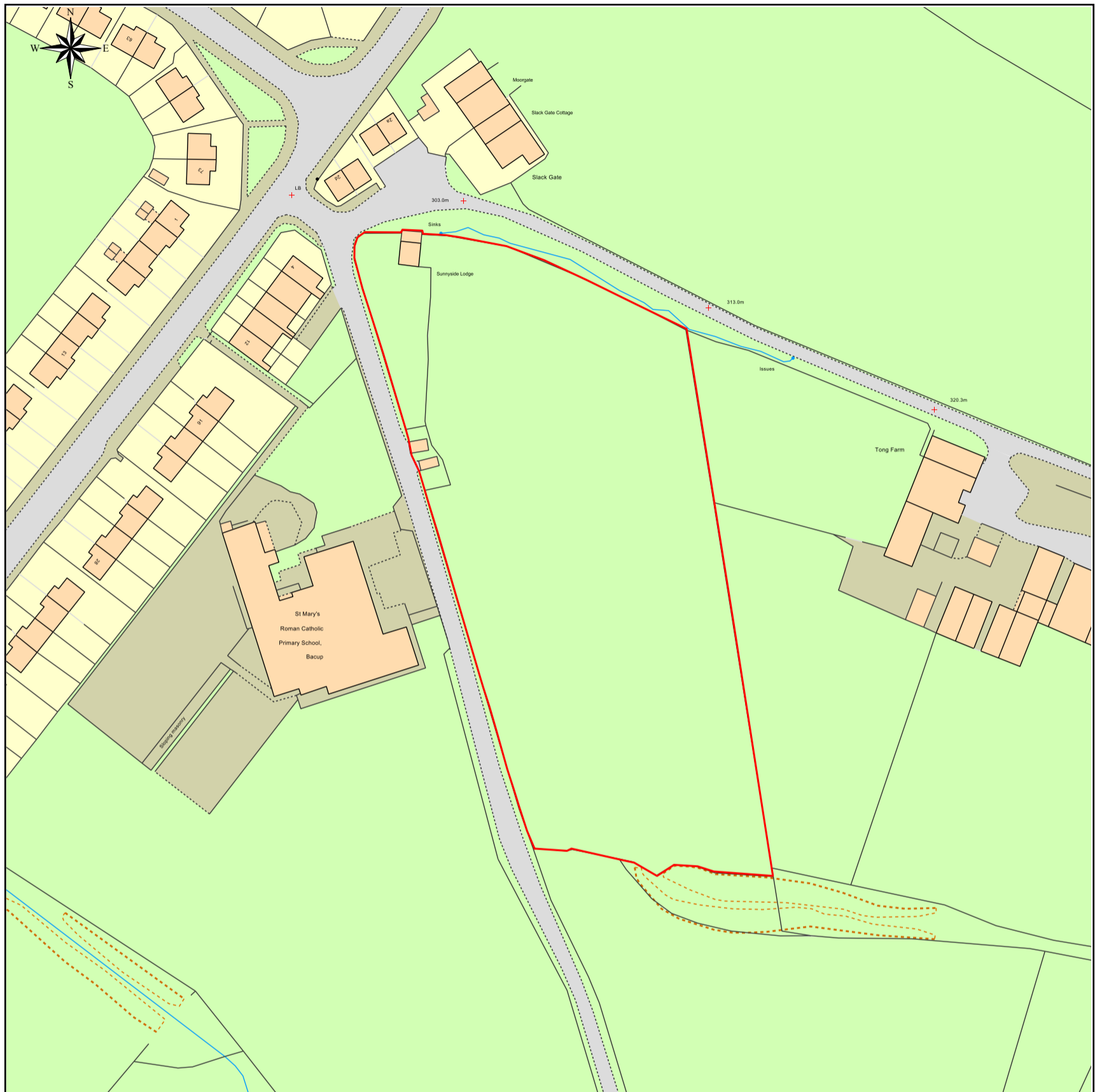
date	scale	drawing no.
JUNE 2018	1:200 @ AO	1370-1A





<p>  DIPC Design & Planning </p>	<p> Client: Local Council Site: 1000m² Design: Access Management </p>	<p> Drawing No: 1000-AM-01 Date: 10/10/2018 </p>	<p> Drawing No: 1000-AM-01 Date: 10/10/2018 </p>
--	--	--	--

Location Plan - Land adjacent to Slack Gate Farm, Tong Lane, Bacup



This Plan includes the following Licensed Data: OS MasterMap Colour PDF Location Plan by the Ordnance Survey National Geographic Database and incorporating surveyed revision available at the date of production. Reproduction in whole or in part is prohibited without the prior permission of Ordnance Survey. The representation of a road, track or path is no evidence of a right of way. The representation of features, as lines is no evidence of a property boundary. © Crown copyright and database rights, 2018. Ordnance Survey 0100031673



Scale: 1:1250, paper size: A3

Location Plan



plans ahead by **emapsite™**