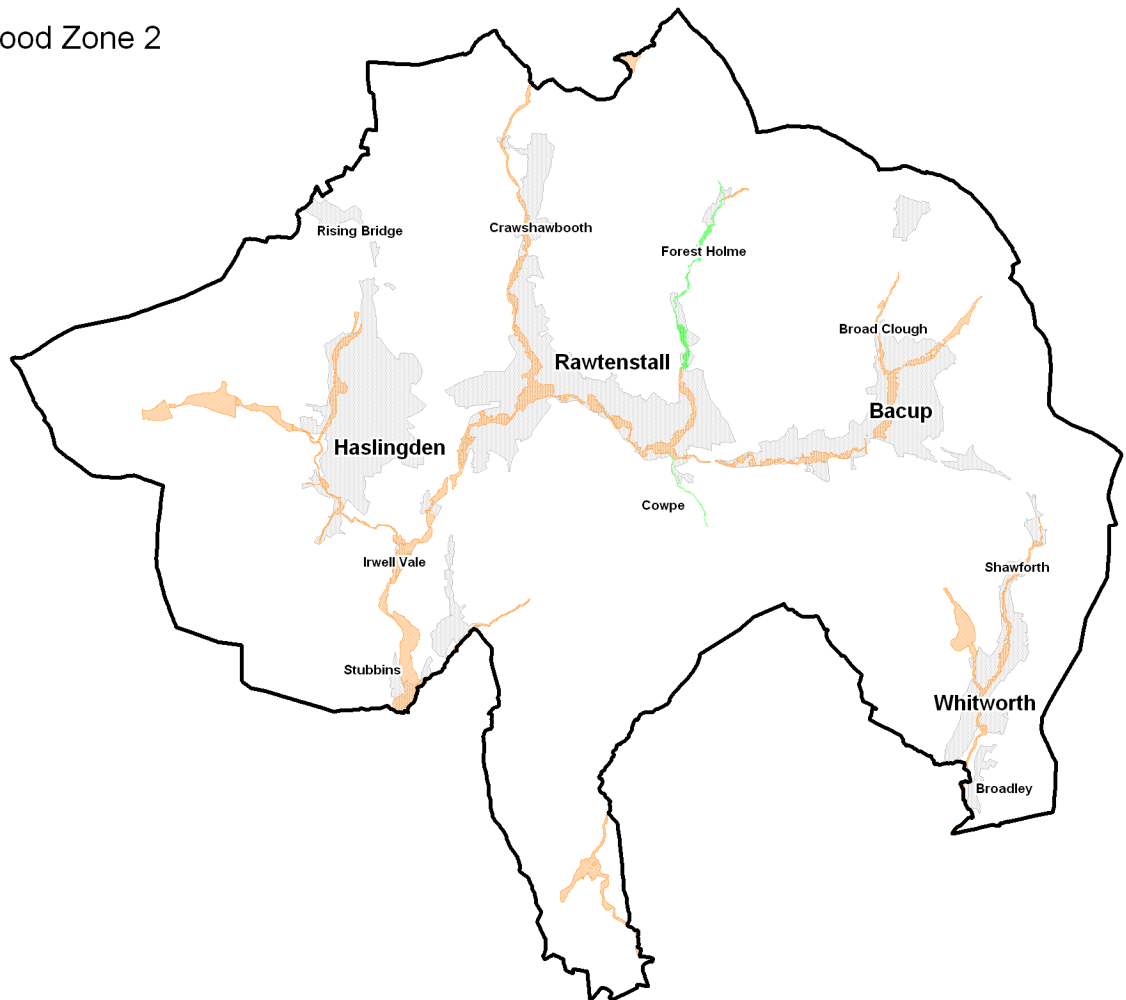
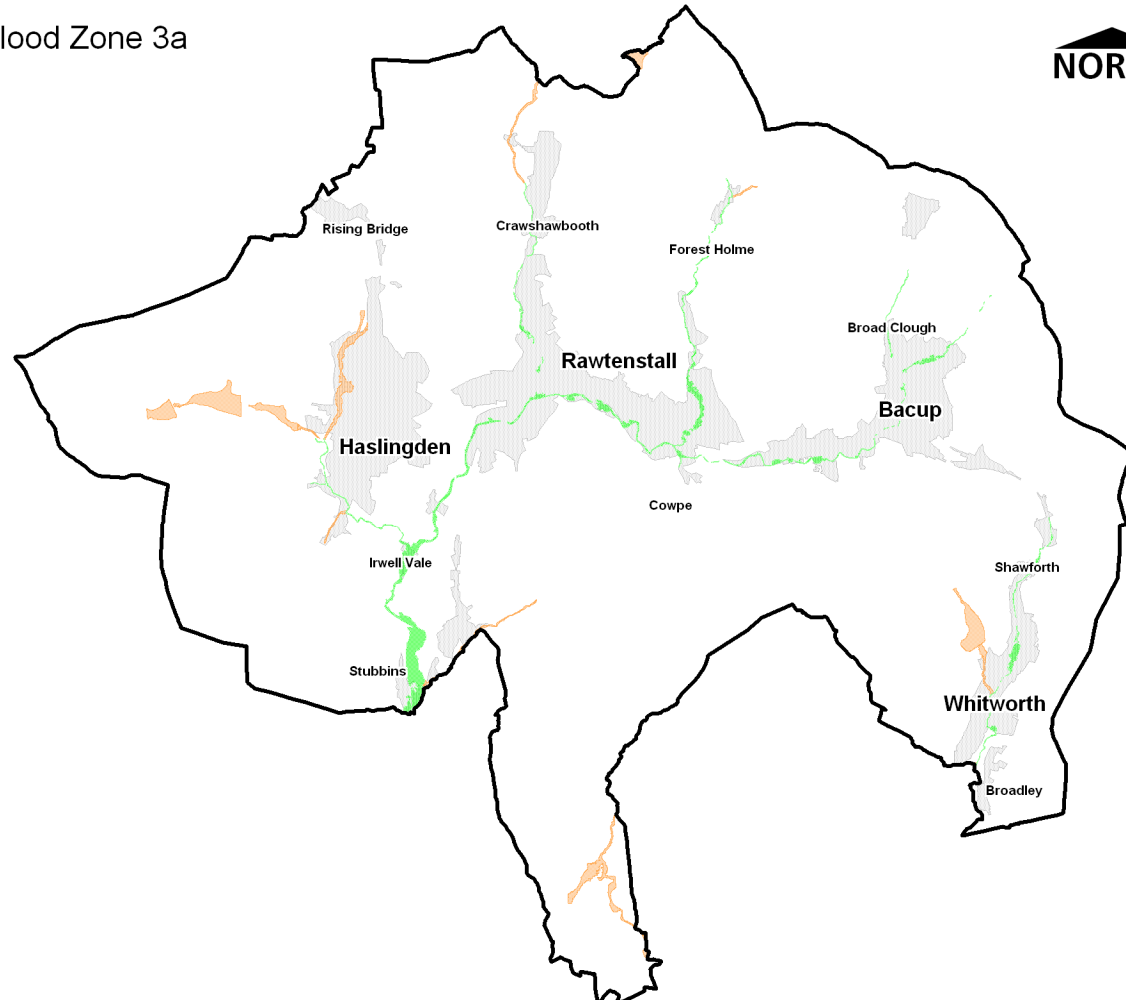


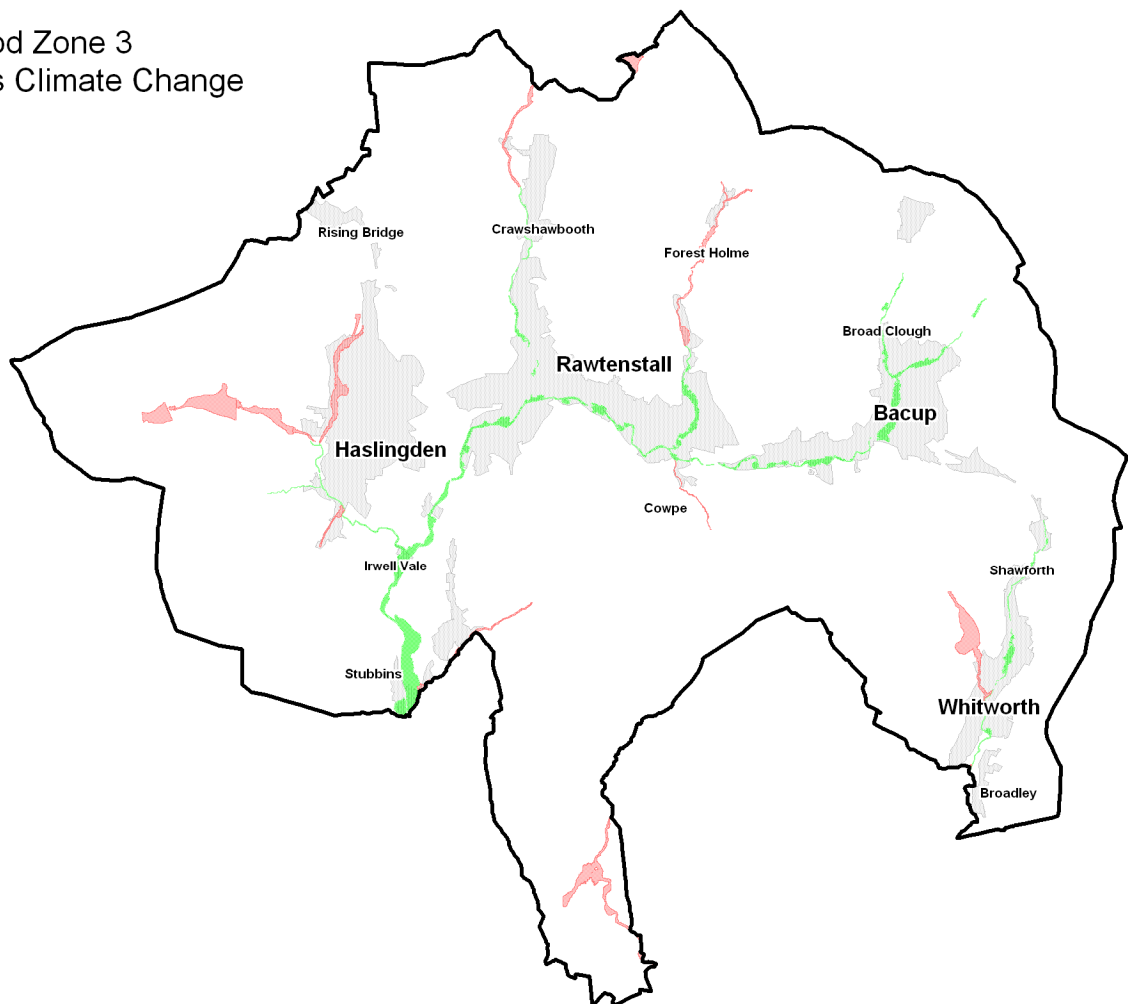
Flood Zone 2



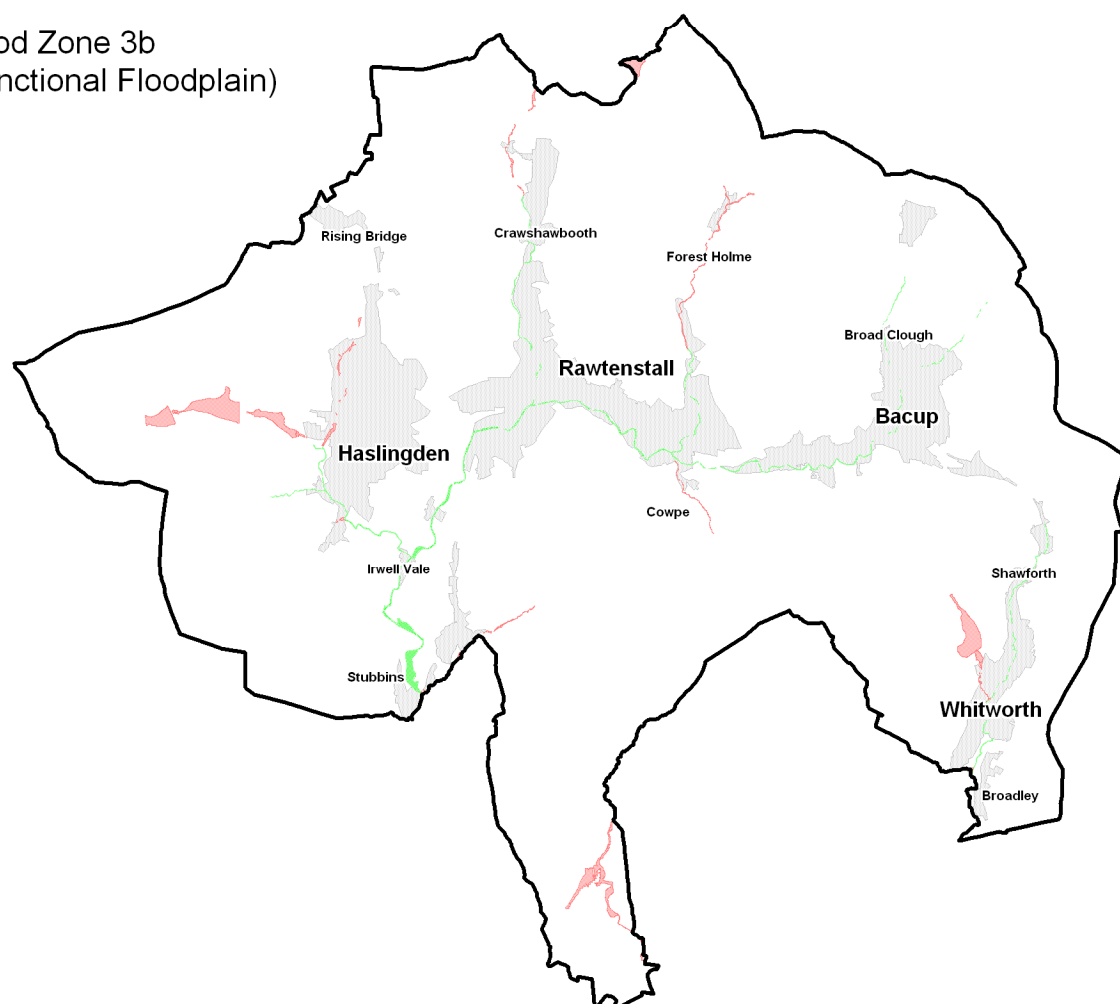
Flood Zone 3a



Flood Zone 3 Plus Climate Change



Flood Zone 3b (Functional Floodplain)



Notes

**Flood Zone 2:**  
 High Confidence: Flood Zone derived from detailed river model.  
 Medium Confidence: Flood Zone derived from broad scale river model.

**Flood Zone 3a:**  
 High Confidence: Flood Zone derived from detailed river model.  
 Medium Confidence: Flood Zone derived from broad scale river model.

**Flood Zone 3 plus climate change:**  
 High Confidence: Flood Zone derived from detailed river model.  
 Low Confidence: Flood Zone 2 used as a proxy as no model available.

**Flood Zone 3b (functional floodplain):**  
 High Confidence: Flood Zone derived from detailed river model.  
 Medium Confidence: Flood Zone 3a used as a proxy as no model available. However, outlined trimmed to take account of defences, solid building and existing infrastructure in line with the definition given in the PPS25 Practice Guide.

- Legend
- RBC Boundary
  - Urban Boundaries
  - High Confidence
  - Medium Confidence
  - Low Confidence

Copyright  
 Some features of this map are based on information provided by the Environment Agency.  
 © Environment Agency (2008)

Unauthorised reproduction infringes Crown Copyright and may lead to prosecution or civil proceedings.

Revision Details		By	Check	Date	Suffix
Drawn	Approved	Stage 1 Check	Stage 2 Check		
FT		AW			
Job Number	Drawing Status	Scale @ A3	Date		
D121645	FINAL	NTS	Nov 2008		
Drawing Number			Revision		
D121645/Confidence Maps					



Scott Wilson  
 Mansfield i-Centre  
 Oakham Business Park  
 Hamilton Way  
 Mansfield  
 NG18 5BR