
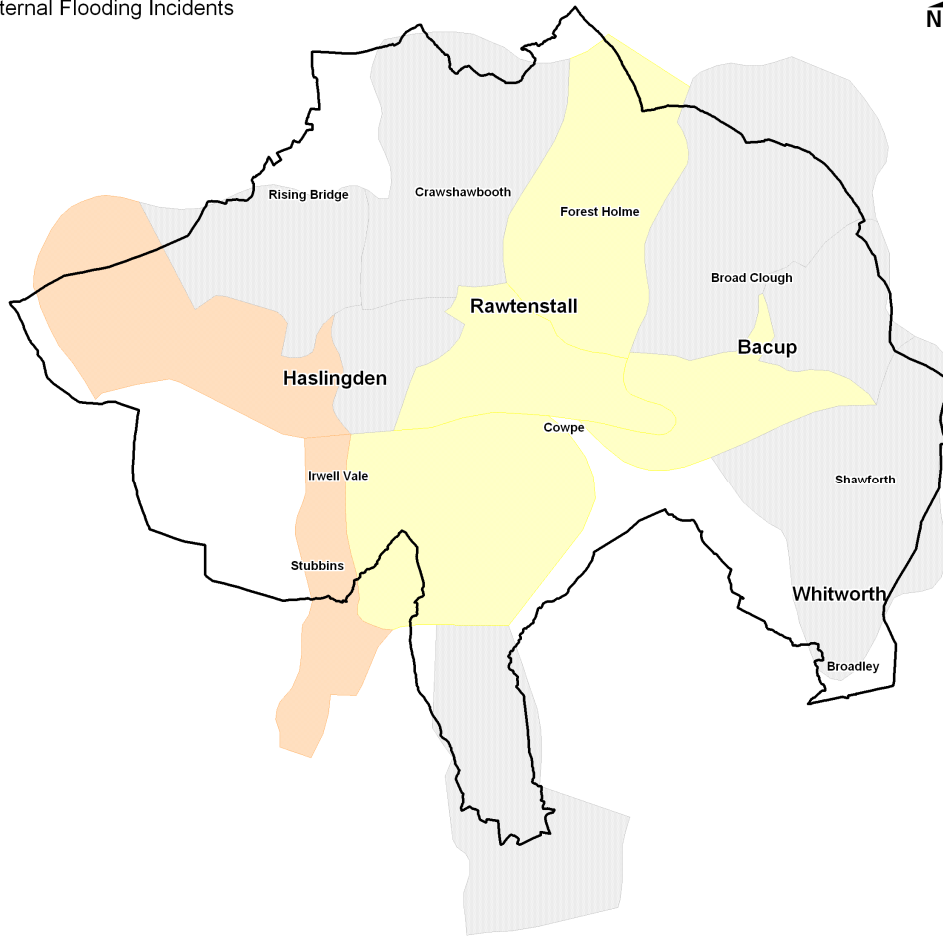


External Flooding Incidents



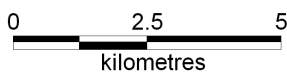
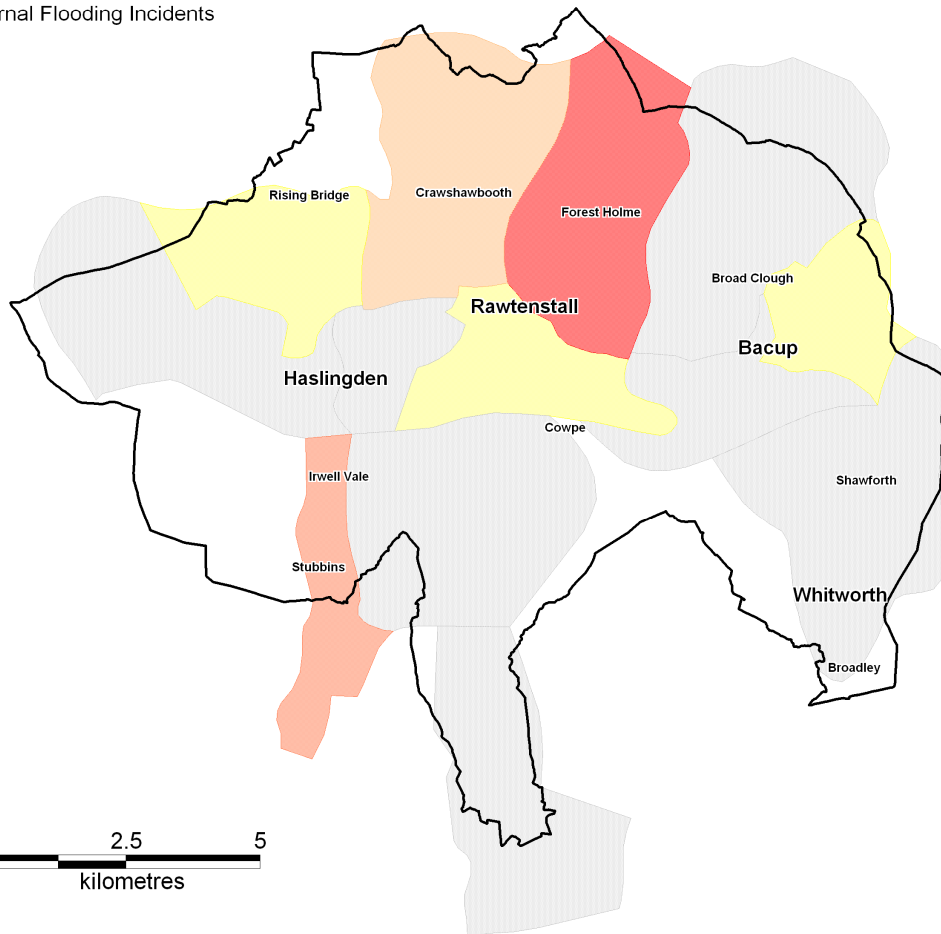
The maps show United Utilities DG5 data at a four digit postcode scale.

The DG5 register does NOT indicate areas or properties at risk of flooding, it is a register of the areas / properties that have flooded during a six month period (February - July 2008) as a result of hydraulic inadequacy of the sewer network and reported to UU.

It is important to note that maintenance work may have been undertaken by UU since the flood incident(s) occurred.

More detailed information should be requested from UU at Level 2 SFRA stage, or for site-specific FRA's.

Internal Flooding Incidents



Copyright  
Some features of this map are based on information provided by United Utilities.  
© United Utilities (2008)

Revision Details		By	Check	Date	Scale
Drawn	FT	Approved	AW	Stage 1 Check	Stage 2 Check
Job Number	D121645	Drawing Status	FINAL	Scale @ A3	NTS
Drawing Number	D121645/UU DG5		Date	Nov 2008	Revision



Scott Wilson  
Mansfield i-Centre  
Oakham Business Park  
Hamilton Way  
Mansfield  
NG18 5BR