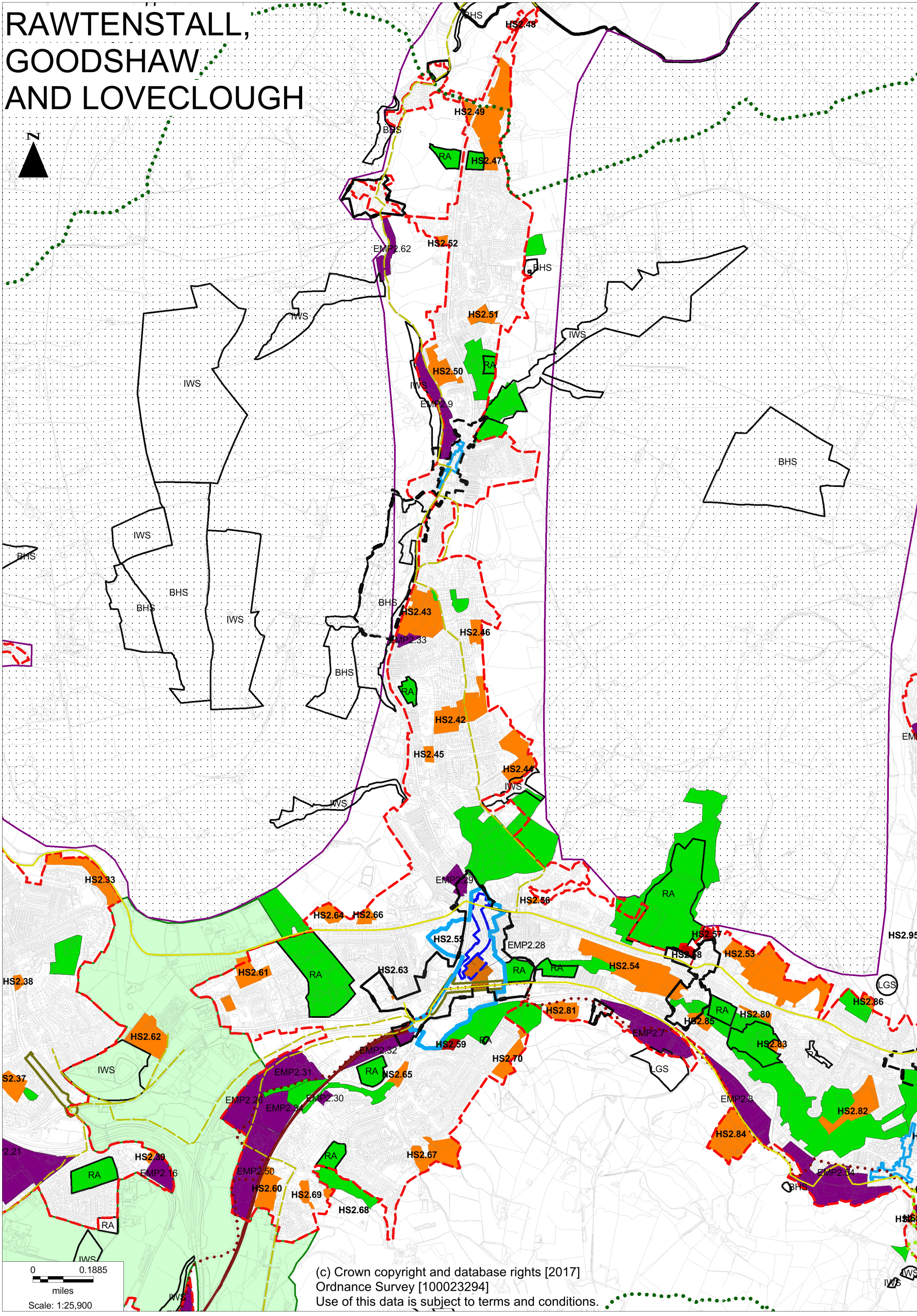
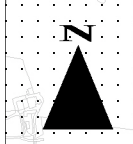


# RAWTENSTALL, GOODSHAW AND LOVECLOUGH



# POLICIES MAP 2017 (Regulation 18)

### Sustainable Development

- Proposed Urban Boundary
- Proposed Green Belt

### Housing

- Housing HS2
- Specialist Housing HS17
- Self-Build HS18
- Mixed Use HS2
- Gypsies and Travellers HS16

### Employment

- New and Existing Employment Site EMP2

### Retail

- Neighbourhood Parade R1
- Local Centre R1
- District Centre R1
- Town Centre R1
- Primary Shopping Area R1
- Rawtenstall Future Expansion R2

### Environment

- Heritage Assets ENV2
  - Existing Conservation Area
  - Proposed New Conservation Area
- Biodiversity, Geodiversity ENV5
  - SSSI
  - Local Nature Reserve (LNR)
  - Biological Heritage Site (BHS)
  - Local Geodiversity Sites (LGS)
  - Important Wildlife Sites (IWS)

### Green Infrastructure ENV6

- Green Infrastructure

### Environmental Protection ENV7

- AQMA

### Wind Turbines Area of Search ENV8

- Enclosed Uplands Wind Turbine Area of Search
- High Moorland Plateau Wind Turbine Areas of Search

### Leisure and Tourism

- Recreation Area LT1


### Transport

- Strategic Transport TR1
  - East Lancashire Railway and Ewood Bridge Proposed Park and Ride

### Footpaths, Cycleways and Bridleways TR2

- Cycle Route
- Proposed Extension to Cycle Route
- Pennine Bridleway
- Rosendale Way
- Irwell Sculpture Trail

- Rosendale Borough Boundary



(c) Crown copyright and database rights [2017]  
Ordnance Survey [100023294]  
Use of this data is subject to terms and conditions.