












Rossendale Borough Council
Bacup Conservation Area
 Map 2: Building Designations
 (including Conservation Area Boundary Review)

Not to scale



-  Existing Conservation Area Boundary
-  Proposed Conservation Area Boundary
-  Listed Buildings
-  'Positive' Unlisted Buildings of High Quality
-  'Positive' Unlisted Buildings of Medium Quality
-  Focal Building
-  Historic Building at Risk
-  Modern 'Positive' Buildings, which fit into the townscape, or historic buildings which have been altered
-  Building where Sensitive Redevelopment would be welcome
-  Traditional Street Surface
-  River Irwell