










Rossendale Borough Council
Bacup Conservation Area
 Map 4: Character Areas

Not to scale



-  Existing Conservation Area Boundary
-  Proposed Conservation Area Boundary

- CHARACTER AREAS**
-  Character Area 1: Todmorden Road
 -  Character Area 2: Town Centre: - Union Street, St James Street and Rochdale Road
 -  Character Area 3: Lee Street: Mills and River Irwell
 -  Character Area 4: Market Street and Bank Street
 -  Character Area 5: Bankside Lane
 -  Character Area 6: Dale Street neighbourhood - Mill workers' housing
 -  Character Area 7: Burnley Road