

Policies Map Insets

Managing our Waste and
Natural Resources



POLICY MW6 PROTECTION OF THE SURFACE OF THE FORMER SALTFIELD FROM DEVELOPMENT

Preesall Salt Field	1
----------------------------	----------

POLICY MW14 SAND AND GRAVEL

Lower Hall Farm	2
------------------------	----------

POLICY MW23 LANDFILLING OF LOW LEVEL RADIOACTIVE WASTE

Springfields	3
---------------------	----------

POLICY MW25 SAFEGUARDING MINERALS INFRASTRUCTURE

Ashton and Lea Marshes	4
-------------------------------	----------

Aushaw Peat	5
--------------------	----------

Back Lane, Leapers Wood	6
--------------------------------	----------

Bankfield, Lanehead, Bellman	7
-------------------------------------	----------

Bradleys Sandpit	8
-------------------------	----------

Brinscall	9
------------------	----------

Catlow	10
---------------	-----------

Claughton Moor	11
-----------------------	-----------

Clayton Hall	12
---------------------	-----------

Dalton Brick	13
---------------------	-----------

Dalton	14
---------------	-----------

Deerplay	15
-----------------	-----------

Duckworth Clough	16
-------------------------	-----------

Ellel Crag	17
-------------------	-----------

Fletcher Bank	18
----------------------	-----------

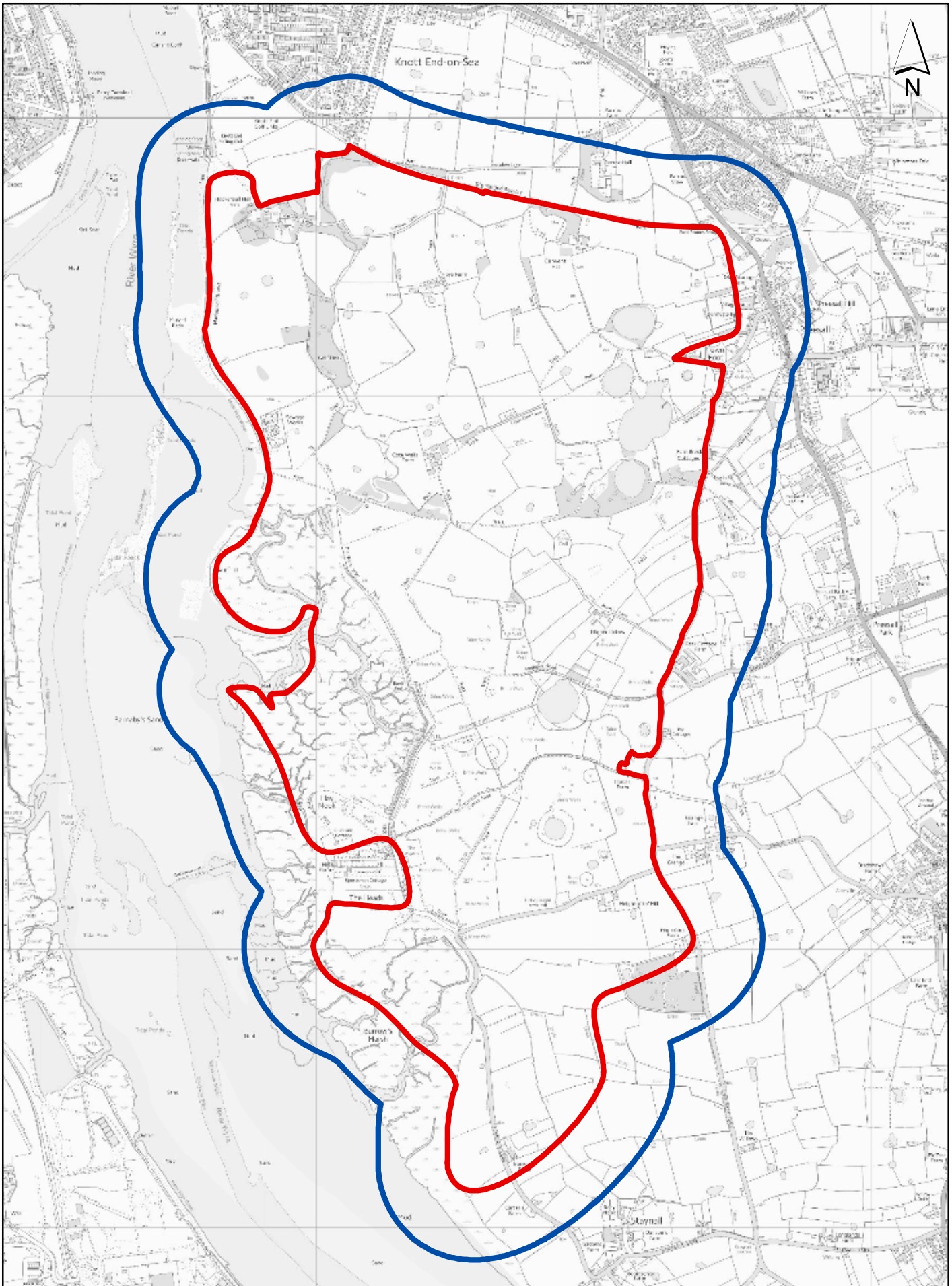
German Lane	19
--------------------	-----------

Hardrock	20
Heysham Dock Wharf	21
Hutch Bank	22
Intack	23
Jamestone	24
Leeming	25
Lundsfield	26
Lydiate Lane	27
Middle Hill	28
Nipe Lane	29
Nutshaw Hill	30
Pimbo Bushes	31
Rakehead	32
Ravenhead	33
Ribblesdale Sidings	34
Roeburndale	35
Runshaw	36
Sandons	37
Scout Moor	38
Sharples	39
Simmonswood Moss	40
St Annes Foreshore	41
Tong Farm	42
Twist Hill	43
Waddington Fell	44
Whinney Hill	45
Whittle Hill	46
Whitworth	47
Back Lane Coating	48
Aldon Road Batching	49
Aldon Road Batching	50
Charnley Fold Batching	51
Barden Lane Batching	52
Haslingden Batching	53
Blackpool Old Rd Batching	54
Bankfield Coating	55
Cocker Avenue Batching	56
Darwen Express Coating	57
Greenbank Batching	58
Heasandford Batching	59
Leapers Wood Coating	60
Leeward Road Batching	61
Centurion Way Batching	62
Longmoor Lane Batching	63
Northgate Batching	64
Red Scar Batching	65




Queensway Batching	66
Redmarsh Batching	67
Red Scar Coating	68
Seedlee Road Batching	69
Stanley Street Batching	70
Unit 4 Europa Way Batching	71
White Lund Batching	72

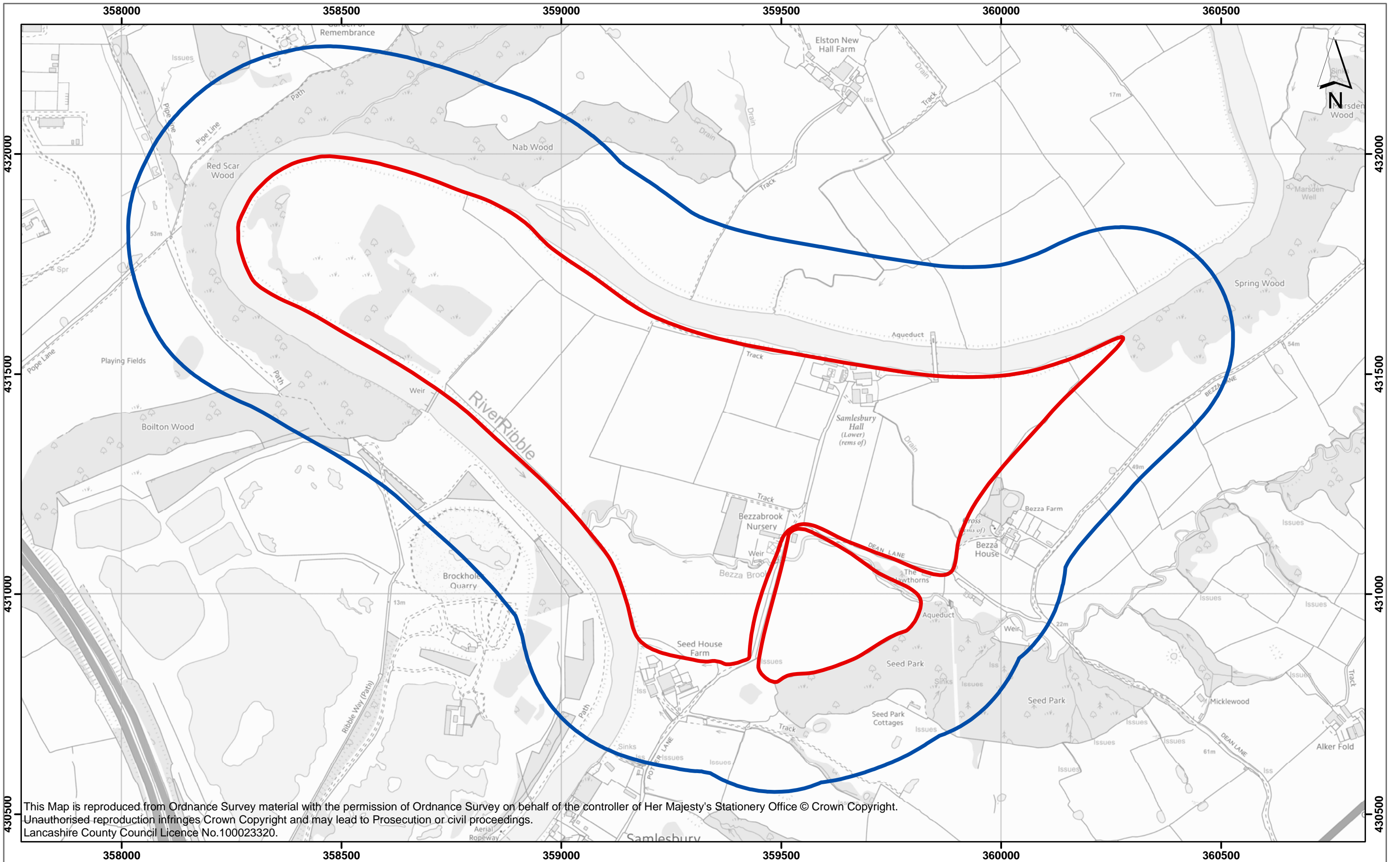
POLICY MW26 SAFEGUARDING OF LAND FOR ACCESS IMPROVEMENTS

Dunald Mill	73
Kellet Quarries Haul Road	74
Whitworth Quarry Safeguarded Access	75



Lancashire County Council Licence 100023320.
 This Map is reproduced from Ordnance Survey material with the permission of Ordnance Survey on behalf of Her Majesty's Stationery Office © Crown Copyright.

WYRE Preesall Salt Field	XY Coordinates: 335603; 446040	Legend  Preesall Salt Field  250m Consultation Zone	Scale: 1:11,000 @A4	
			Date: March 2018	



**SOUTH RIBBLE
Lower Hall Farm**

XY Coordinates:
359250; 431392

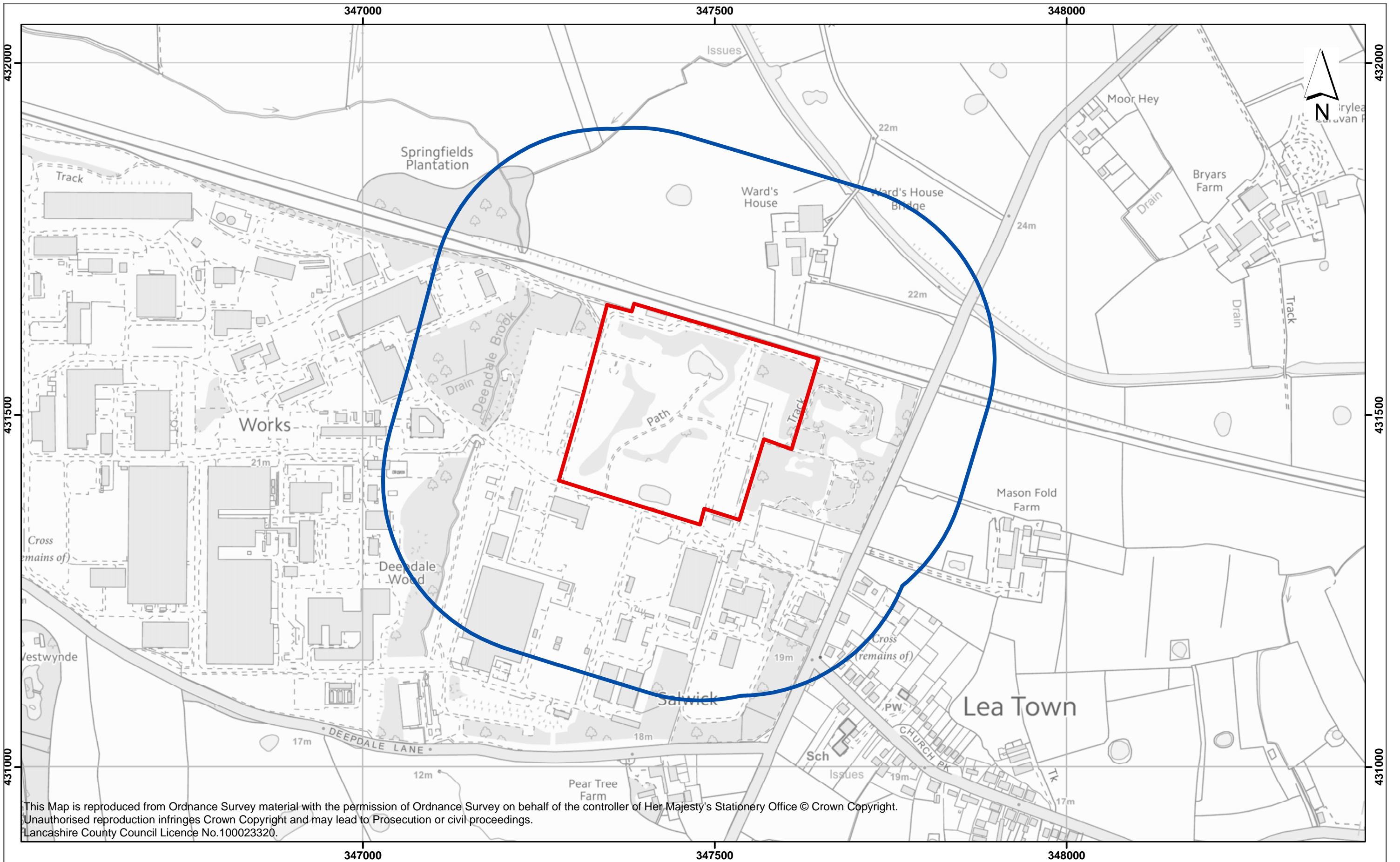
Legend

- Lower Hall Farm Mineral Resource
- 250m Consultation Zone

Scale: 1:8,000 @A3

Date: February 2018





This Map is reproduced from Ordnance Survey material with the permission of Ordnance Survey on behalf of the controller of Her Majesty's Stationery Office © Crown Copyright.
 Unauthorised reproduction infringes Crown Copyright and may lead to Prosecution or civil proceedings.
 Lancashire County Council Licence No.100023320.

**FYLDE
Springfields**

XY Coordinates:
347440; 431507

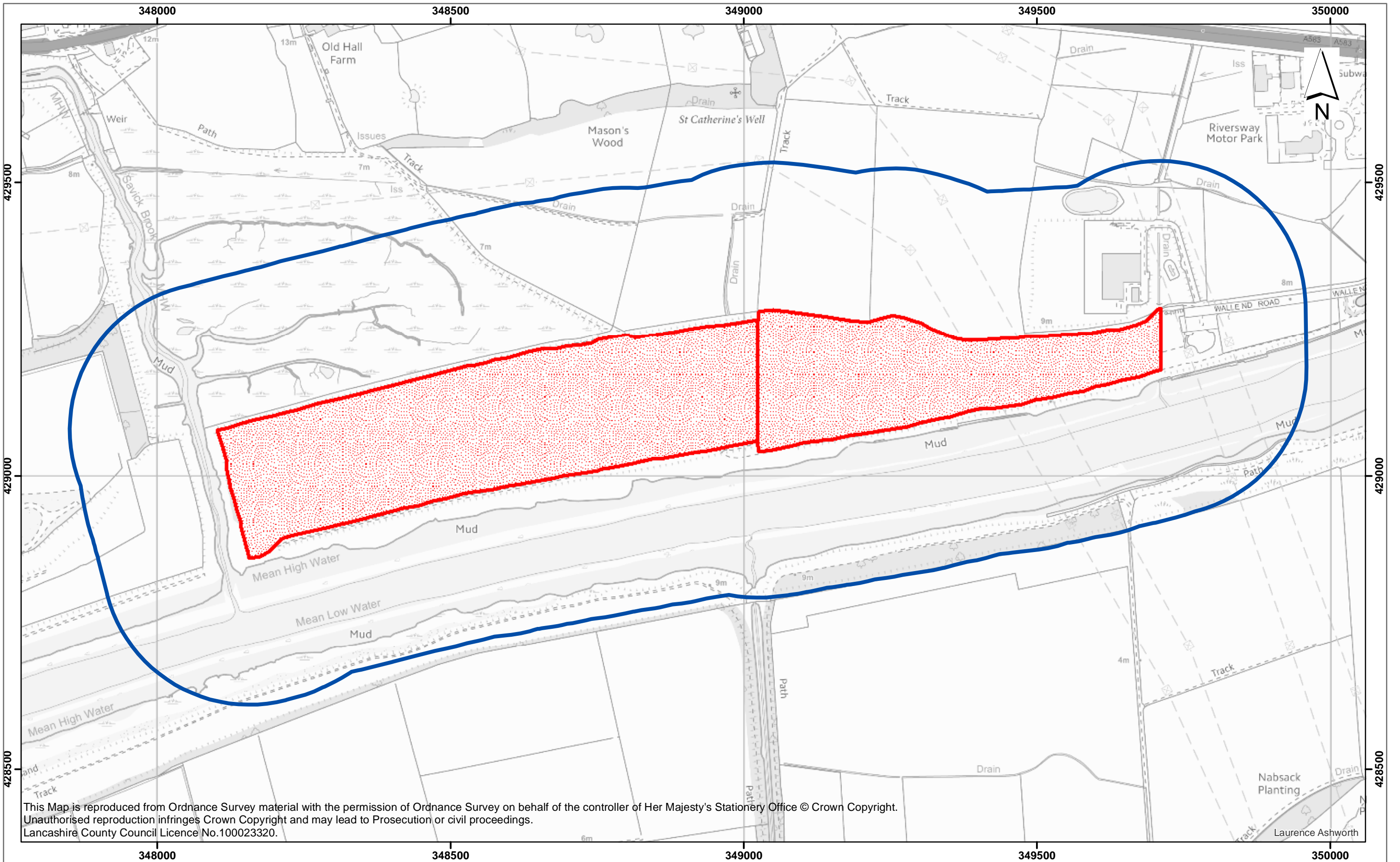
Legend

- Springfields
- 250m Consultation Zone

Scale: 1:5,000 @A3

Date: February 2018







This Map is reproduced from Ordnance Survey material with the permission of Ordnance Survey on behalf of the controller of Her Majesty's Stationery Office © Crown Copyright.
 Unauthorised reproduction infringes Crown Copyright and may lead to Prosecution or civil proceedings.
 Lancashire County Council Licence No.100023320.

**PRESTON
Ashton and Lea Marshes**

XY Coordinates:
348572; 429081

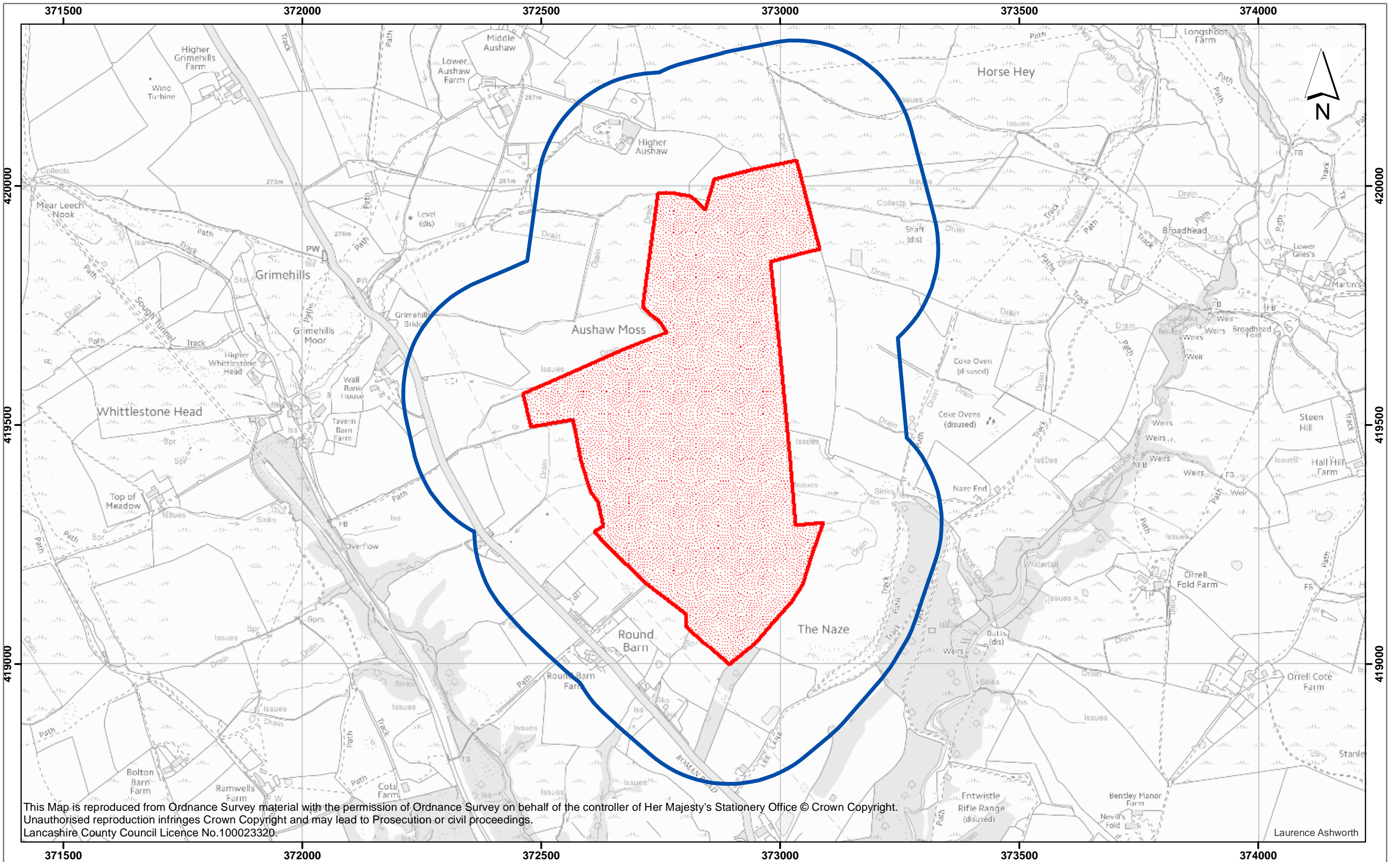
Legend

-  250m Sand Buffer
-  Permitted Minerals Sites

Scale: 1:6,000 @A3

Date: February 2018







**BLACKBURN
Aushaw Peat**

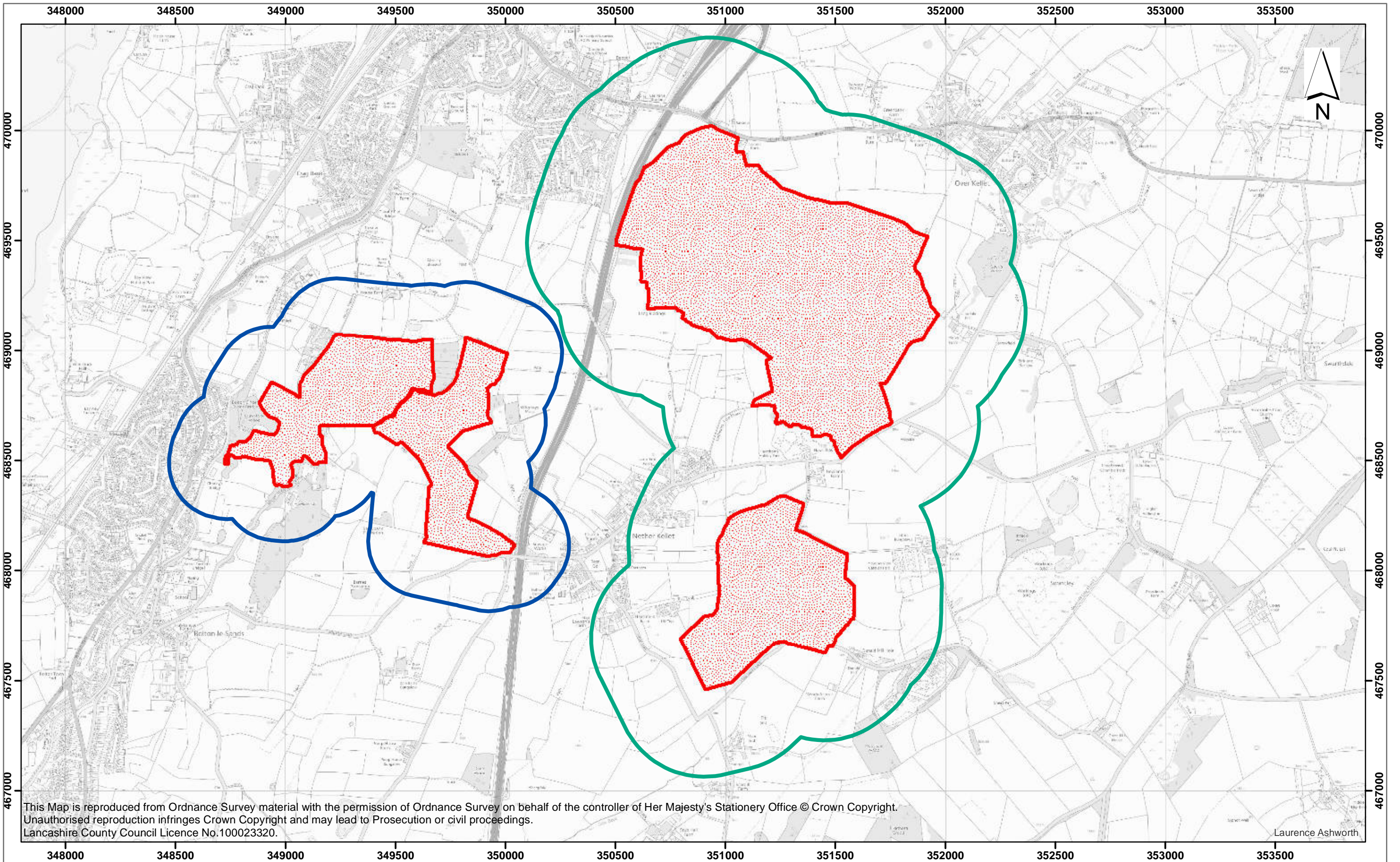
XY Coordinates:
372834; 419522

Legend

-  250m Sand Buffer
-  Permitted Minerals Sites

Scale: 1:7,500 @A3
Date: February 2018





**LANCASTER
Back Lane/High Roads/
Leapers Wood Quarry**

XY Coordinates:
351255; 469320

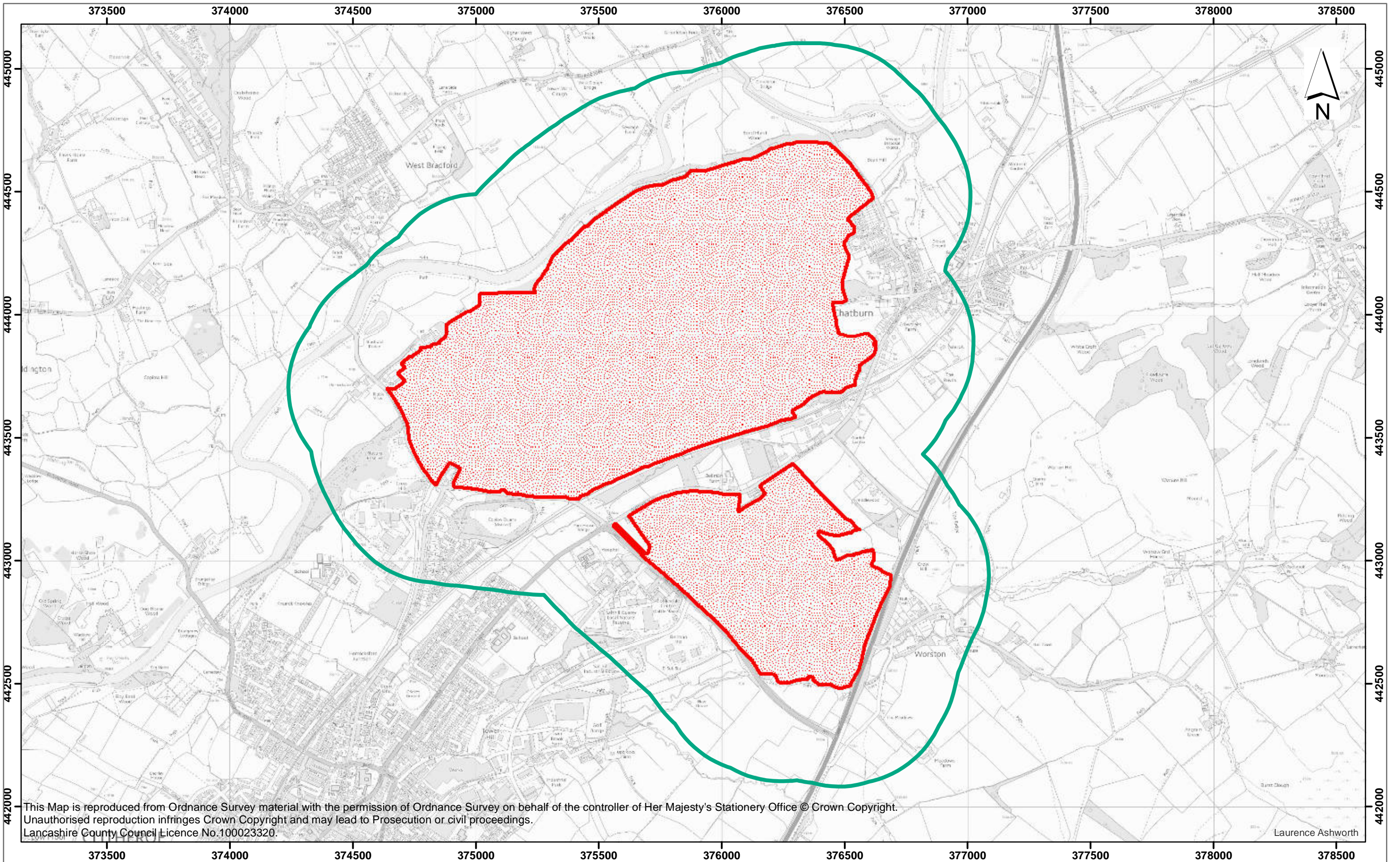
Legend

- 400m Stone Buffer
- 250m Sand Buffer
- Permitted Minerals Sites

Scale: 1:16,000 @A3

Date: February 2018







RIBBLE VALLEY
Bankfield/Lanehead/
Bold Venture/Bellman Quarry

XY Coordinates:
 375704; 443930

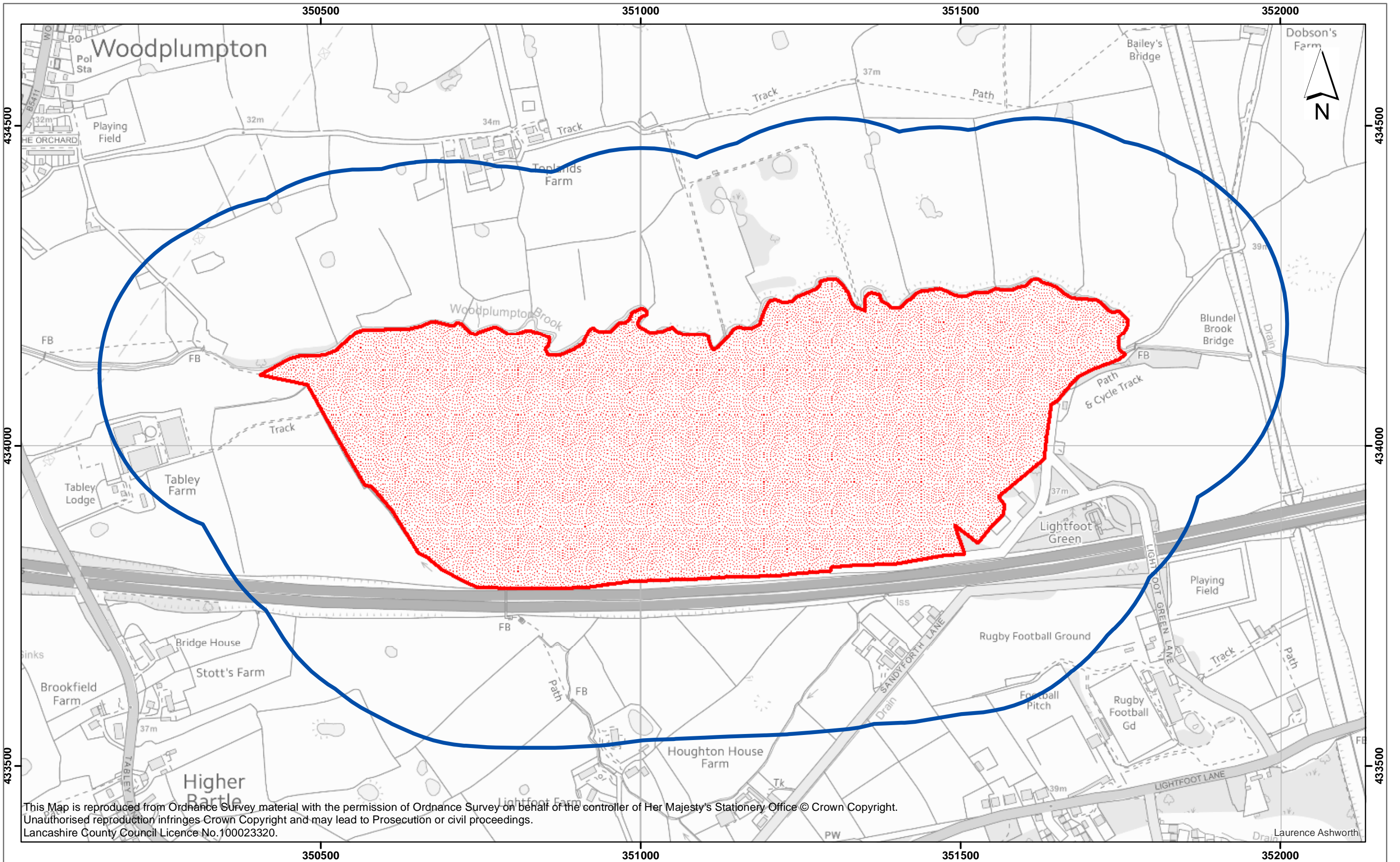
Legend

-  400m Stone Buffer
-  Permitted Minerals Sites

Scale: 1:14,000 @A3

Date: February 2018







This Map is reproduced from Ordnance Survey material with the permission of Ordnance Survey on behalf of the controller of Her Majesty's Stationery Office © Crown Copyright. Unauthorised reproduction infringes Crown Copyright and may lead to Prosecution or civil proceedings. Lancashire County Council Licence No.100023320.

**PRESTON
Bradley's Sandpit**

XY Coordinates:
351107; 434018

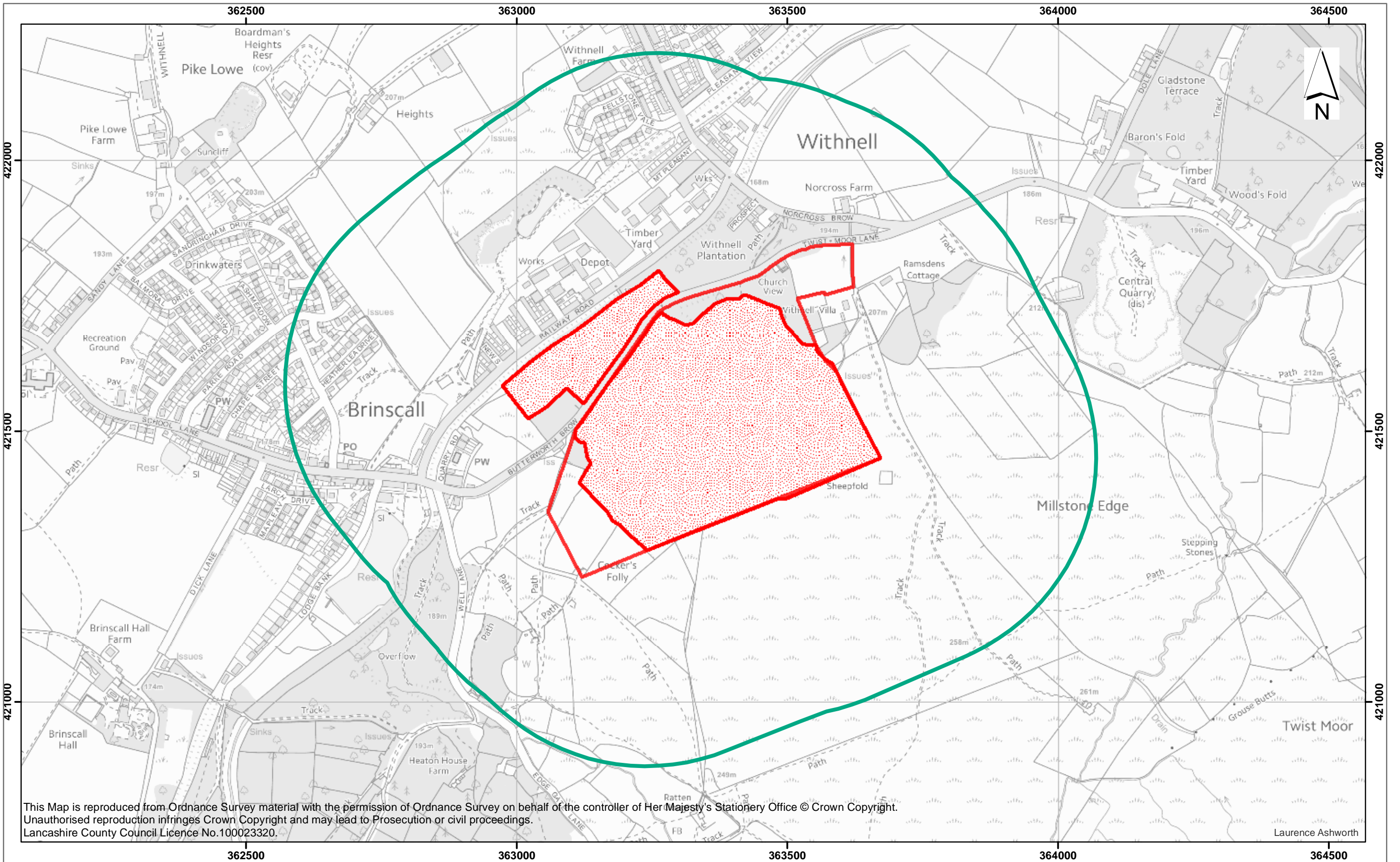
Legend

-  250m Sand Buffer
-  Permitted Minerals Sites

Scale: 1:5,500 @A3

Date: February 2018





**CHORLEY
Brinscall Quarry**

XY Coordinates:
363126; 421650

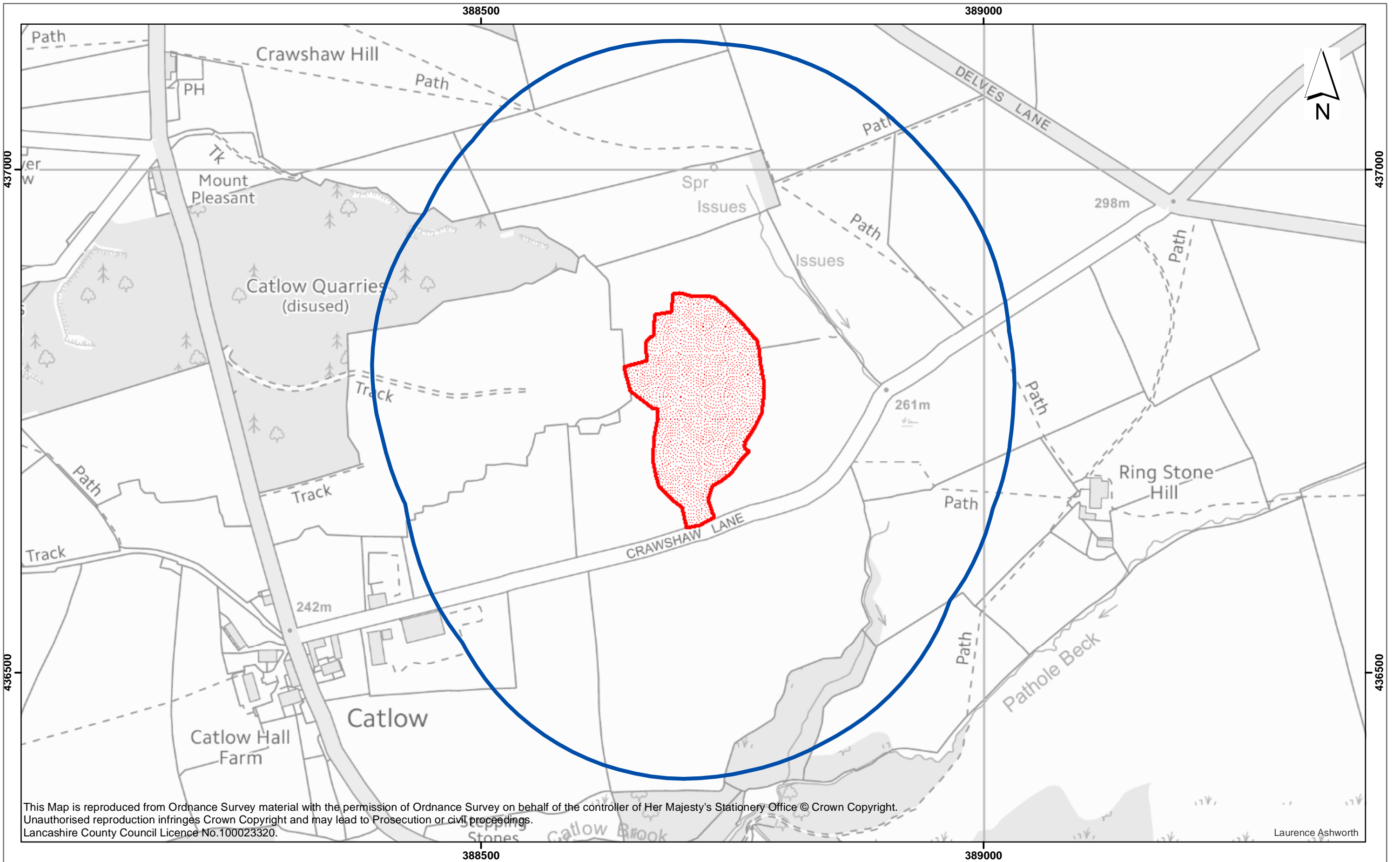
Legend

- 400m Stone Buffer
- Known Mineral Resource
- Permitted Minerals Sites

Scale: 1:6,500 @A3

Date: February 2018







This Map is reproduced from Ordnance Survey material with the permission of Ordnance Survey on behalf of the controller of Her Majesty's Stationery Office © Crown Copyright. Unauthorised reproduction infringes Crown Copyright and may lead to Prosecution or civil proceedings. Lancashire County Council Licence No.100023320.

Laurence Ashworth

**PENDLE
Catlow Quarry**

XY Coordinates:
388716; 436773

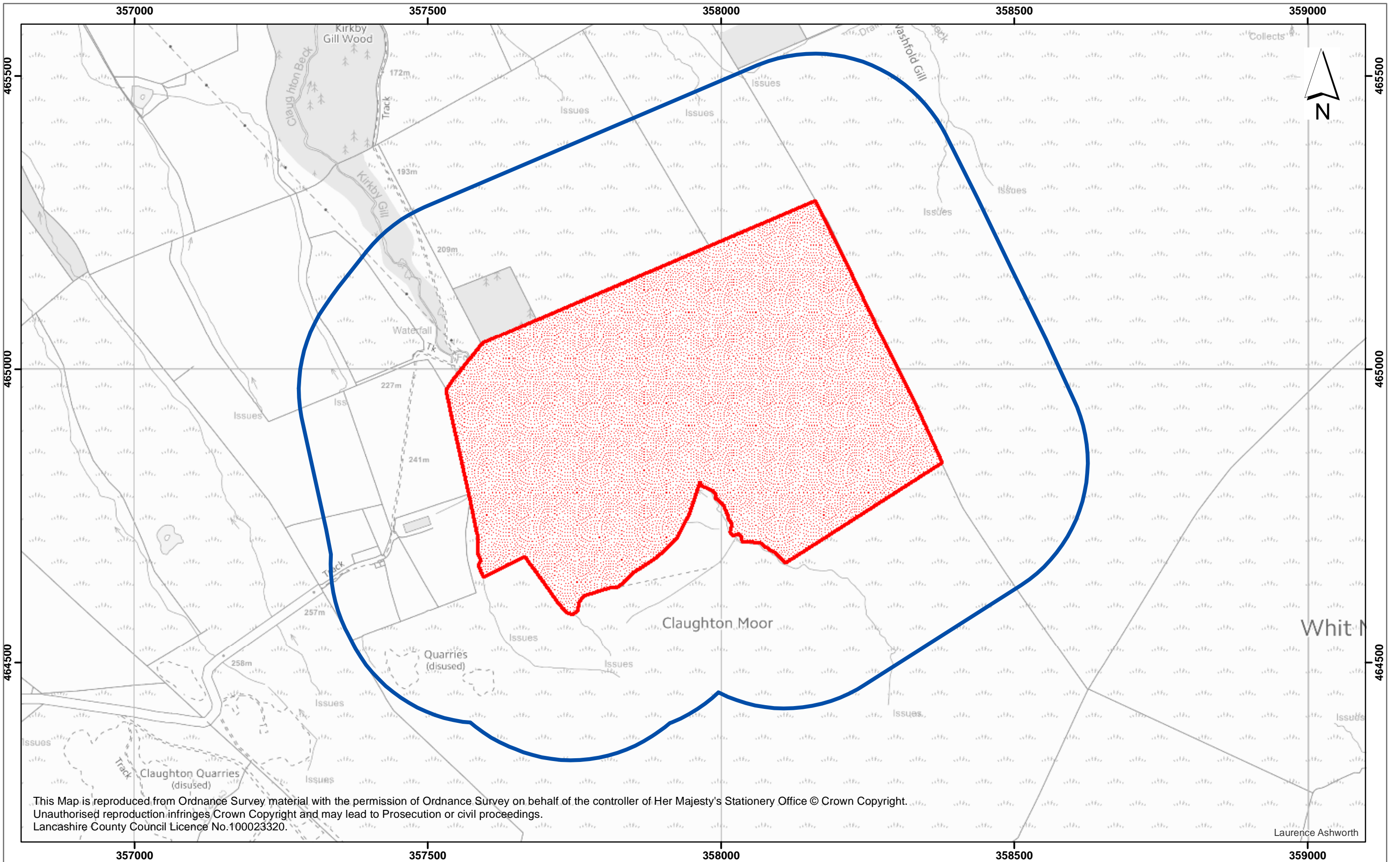
Legend

-  250m Sand Buffer
-  Permitted Minerals Sites

Scale: 1:3,500 @A3

Date: February 2018







LANCASTER
Cloughton Moor Quarry

XY Coordinates:
 357940; 464927

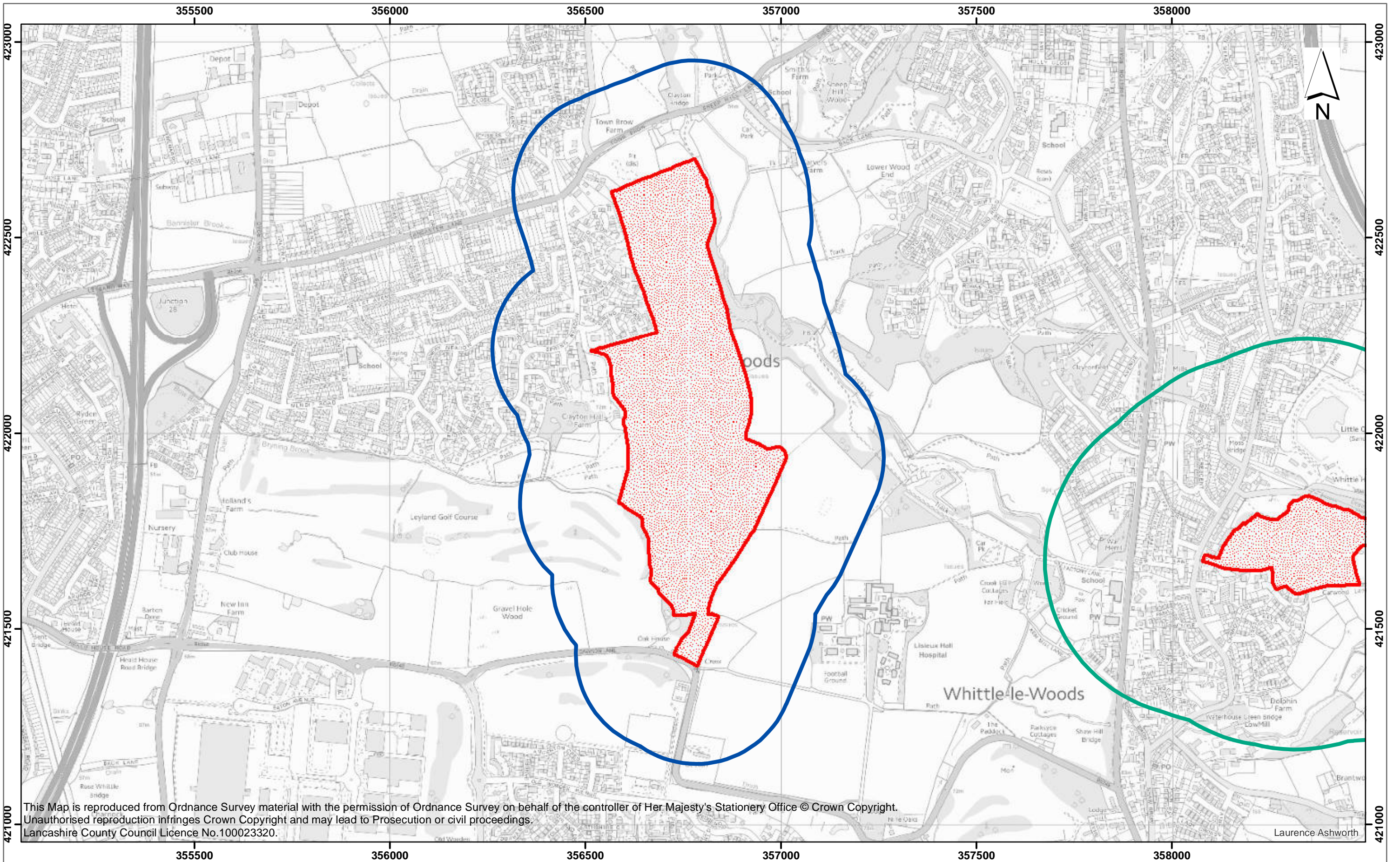
Legend

-  250m Sand Buffer
-  Permitted Minerals Sites

Scale: 1:6,000 @A3

Date: February 2018



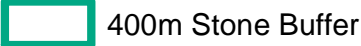
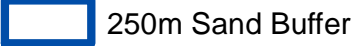



This Map is reproduced from Ordnance Survey material with the permission of Ordnance Survey on behalf of the controller of Her Majesty's Stationery Office © Crown Copyright.
 Unauthorised reproduction infringes Crown Copyright and may lead to Prosecution or civil proceedings.
 Lancashire County Council Licence No.100023320.

CHORLEY
Clayton Hall Quarry

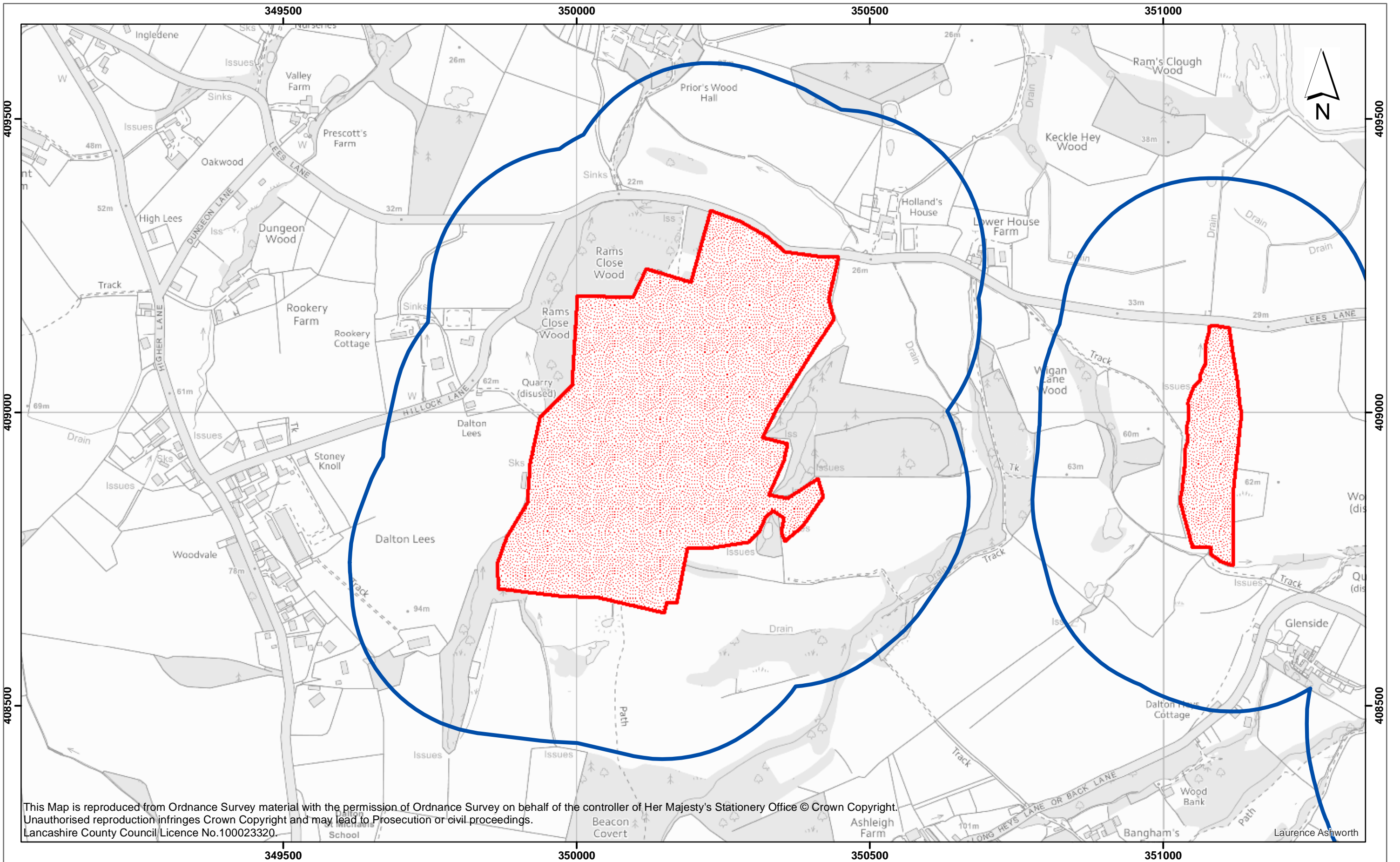
XY Coordinates:
 356755; 422077

Legend

-  400m Stone Buffer
-  250m Sand Buffer
-  Permitted Minerals Sites

Scale: 1:9,000 @A3
 Date: February 2018







This Map is reproduced from Ordnance Survey material with the permission of Ordnance Survey on behalf of the controller of Her Majesty's Stationery Office © Crown Copyright. Unauthorised reproduction infringes Crown Copyright and may lead to Prosecution or civil proceedings. Lancashire County Council Licence No.100023320.

WEST LANCASHIRE
Dalton Brickshale Quarry

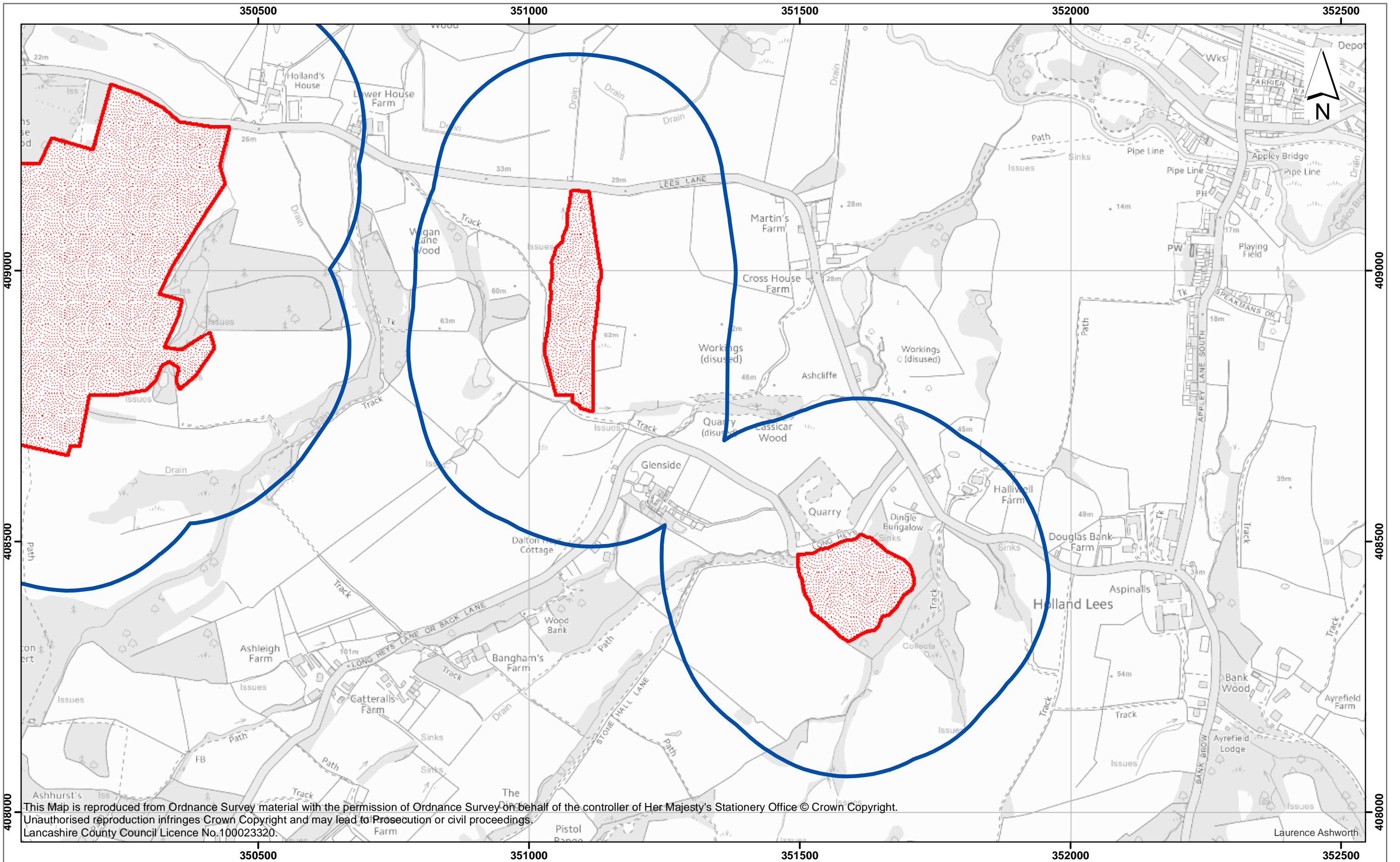
XY Coordinates:
 350159;408982

- Legend**
-  250m Sand Buffer
 -  Permitted Minerals Sites

Scale: 1:6,000 @A3

Date: February 2018







WEST LANCASHIRE
Dalton Quarry/
Dalton Coal and Fireclay

XY Coordinates:
 351082; 408937

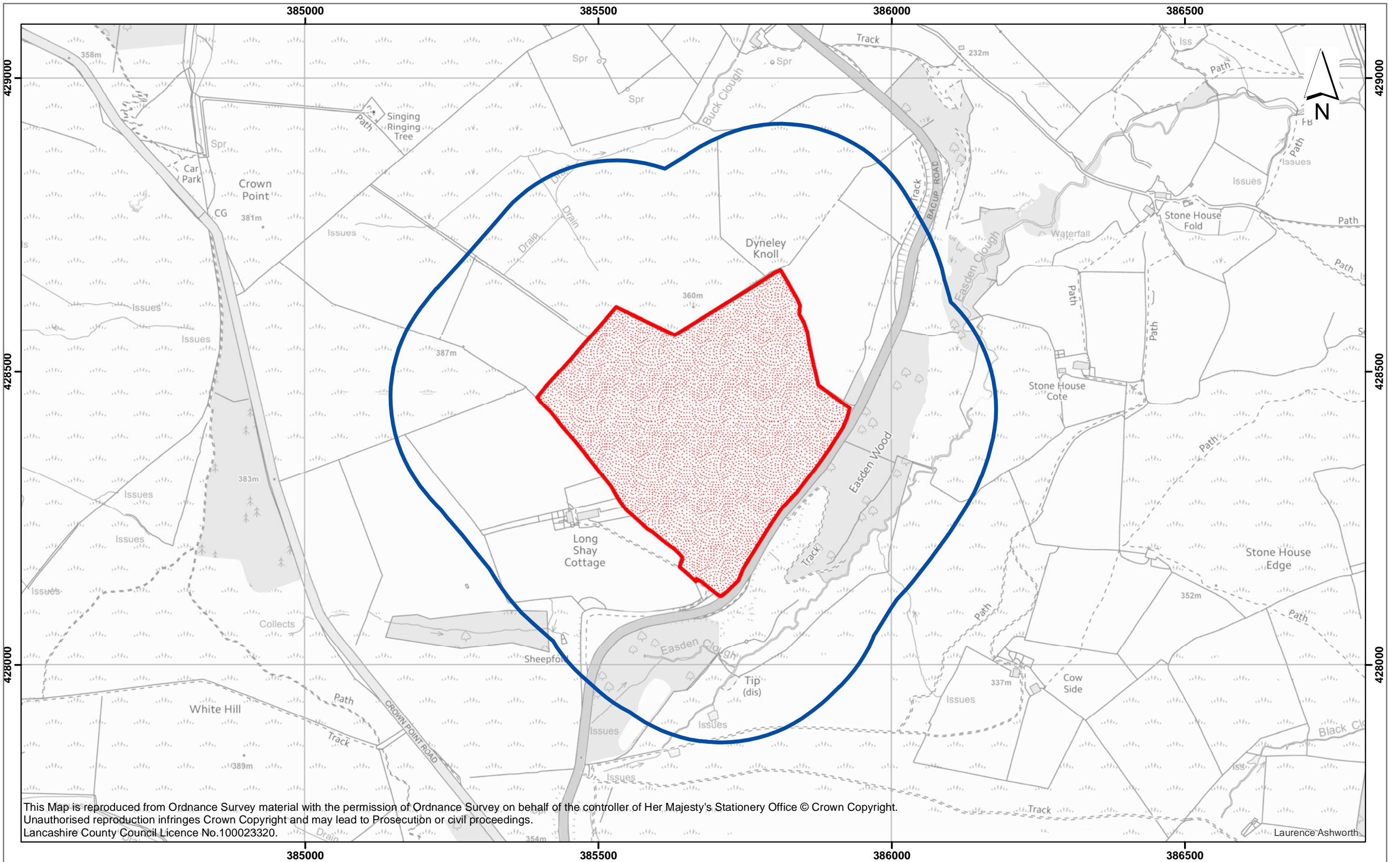
Legend

-  250m Sand Buffer
-  Permitted Minerals Sites

Scale: 1:6,500 @A3

Date: February 2018







This Map is reproduced from Ordnance Survey material with the permission of Ordnance Survey on behalf of the controller of Her Majesty's Stationery Office © Crown Copyright.
 Unauthorised reproduction infringes Crown Copyright and may lead to Prosecution or civil proceedings.
 Lancashire County Council Licence No.100023320.

**BURNLEY
Deerplay Quarry**

XY Coordinates:
385677; 428412

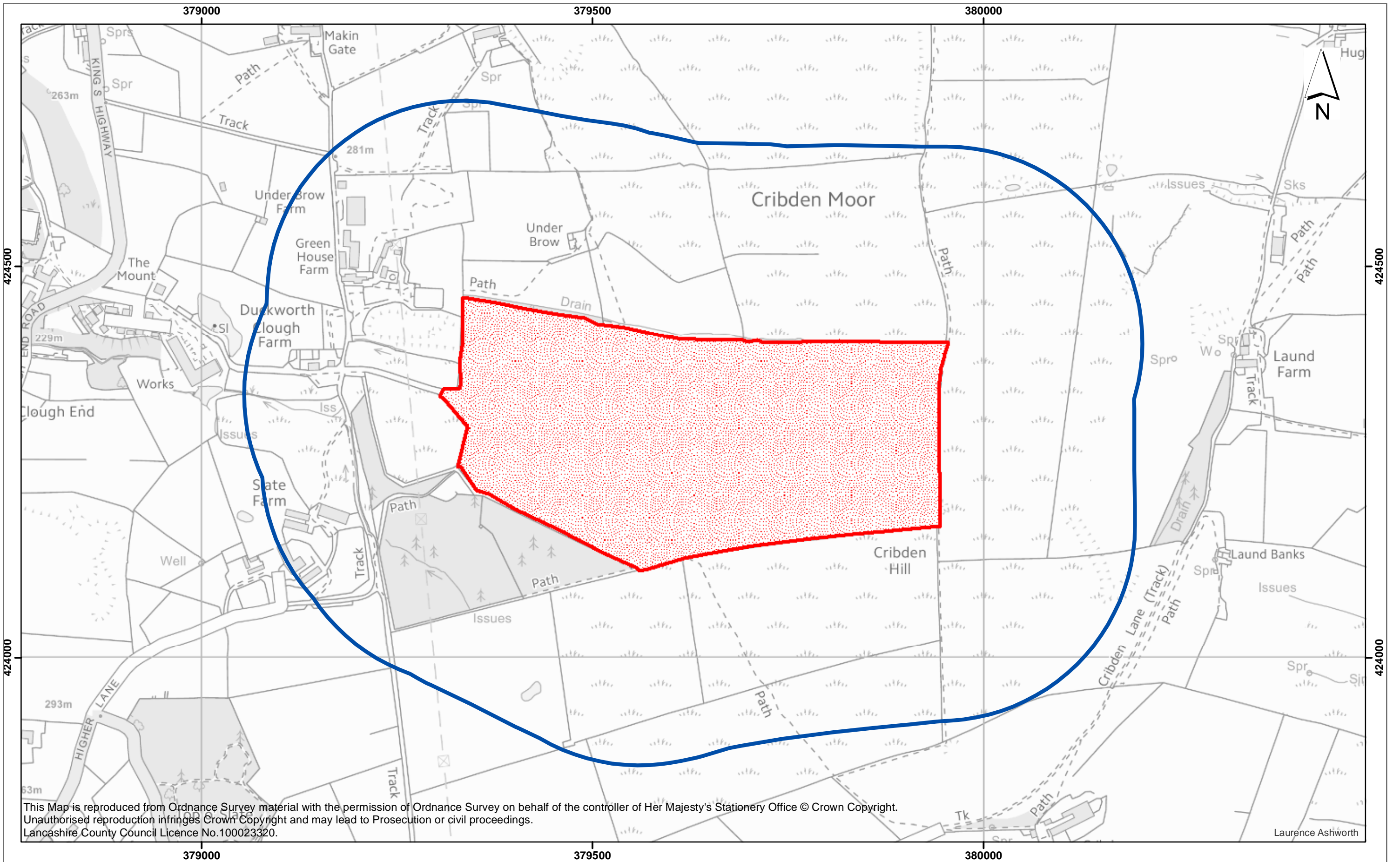
Legend

-  250m Sand Buffer
-  Permitted Minerals Sites

Scale: 1:6,000 @A3

Date: February 2018







This Map is reproduced from Ordnance Survey material with the permission of Ordnance Survey on behalf of the controller of Her Majesty's Stationery Office © Crown Copyright.
 Unauthorised reproduction infringes Crown Copyright and may lead to Prosecution or civil proceedings.
 Lancashire County Council Licence No.100023320.

Laurence Ashworth

**ROSSENDALE
Duckworth Clough**

XY Coordinates:
379630; 424286

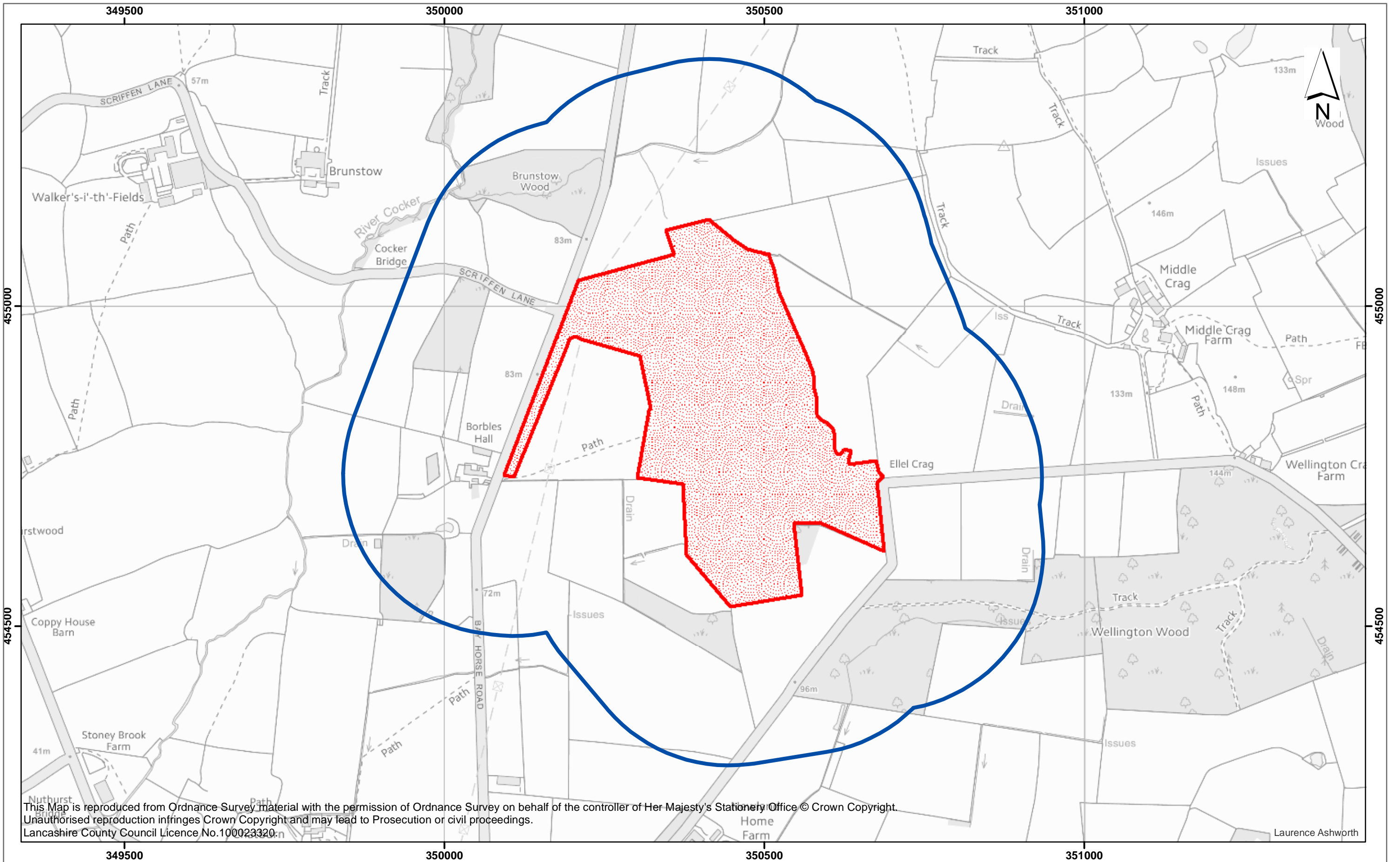
Legend

-  250m Sand Buffer
-  Permitted Minerals Sites

Scale: 1:4,500 @A3

Date: February 2018







This Map is reproduced from Ordnance Survey material with the permission of Ordnance Survey on behalf of the controller of Her Majesty's Stationery Office © Crown Copyright. Unauthorised reproduction infringes Crown Copyright and may lead to Prosecution or civil proceedings. Lancashire County Council Licence No.100023320.

LANCASTER
Ellel Crag Quarry

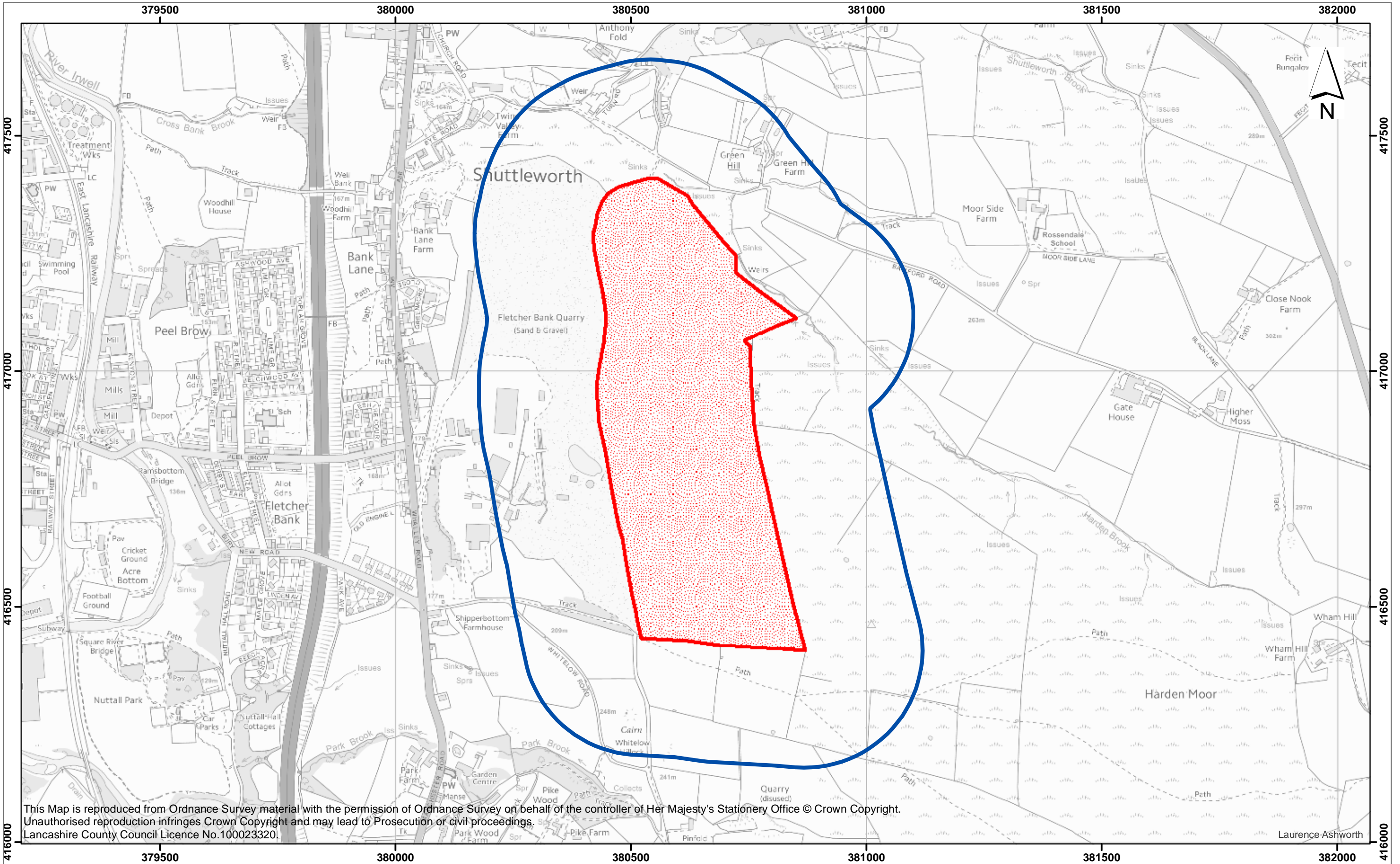
XY Coordinates:
 350435; 454839

Legend

-  250m Sand Buffer
-  Permitted Minerals Sites

Scale: 1:5,500 @A3
 Date: February 2018







This Map is reproduced from Ordnance Survey material with the permission of Ordnance Survey on behalf of the controller of Her Majesty's Stationery Office © Crown Copyright. Unauthorised reproduction infringes Crown Copyright and may lead to Prosecution or civil proceedings. Lancashire County Council Licence No.100023320.

**ROSSENDALE
Fletcher Bank Quarry**

XY Coordinates:
380617; 416885

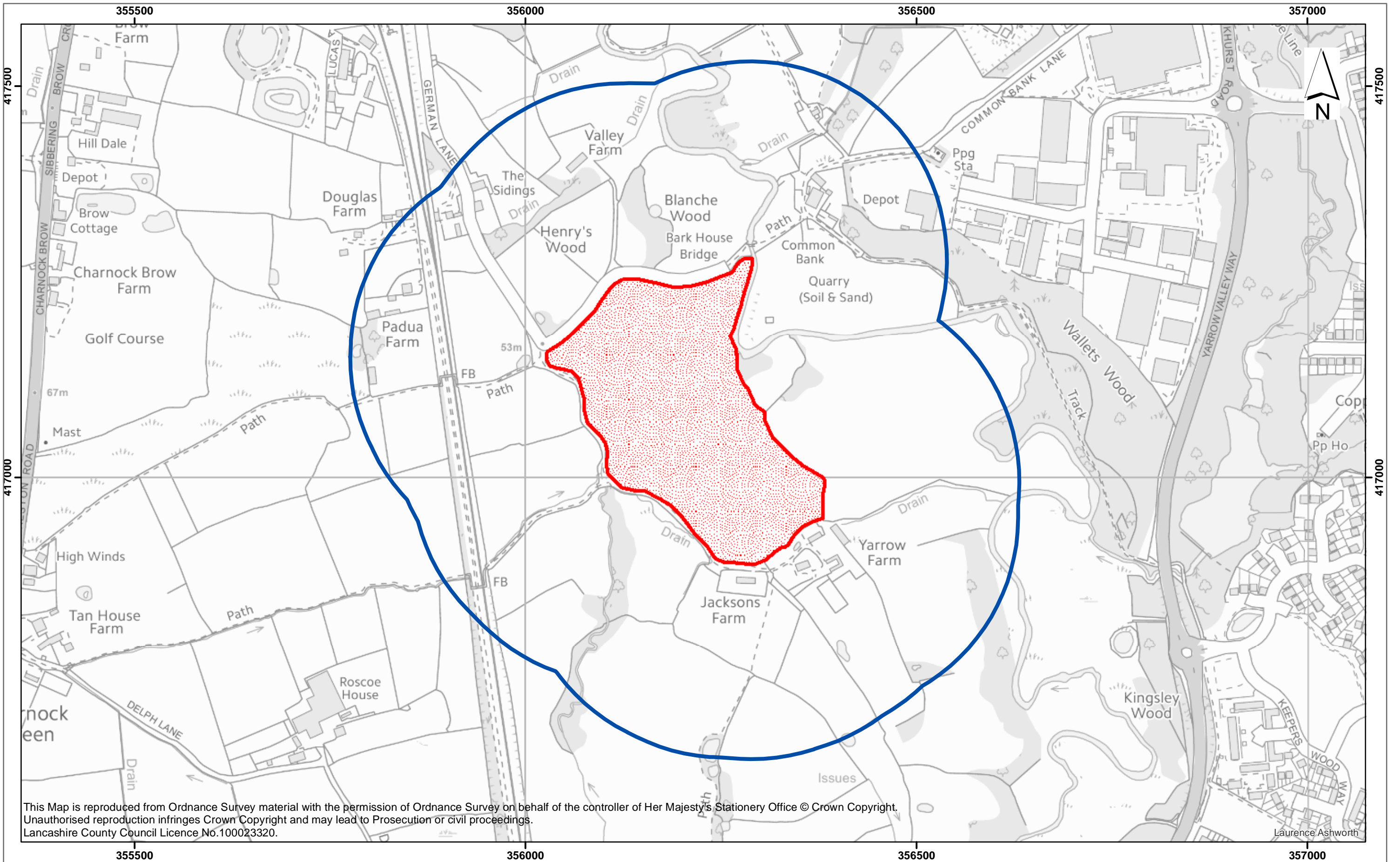
Legend

-  250m Sand Buffer
-  Permitted Minerals Sites

Scale: 1:7,500 @A3

Date: February 2018







This Map is reproduced from Ordnance Survey material with the permission of Ordnance Survey on behalf of the controller of Her Majesty's Stationery Office © Crown Copyright. Unauthorised reproduction infringes Crown Copyright and may lead to Prosecution or civil proceedings. Lancashire County Council Licence No.100023320.

Laurence Ashworth

**CHORLEY
German Lane Quarry**

XY Coordinates:
356208; 417081

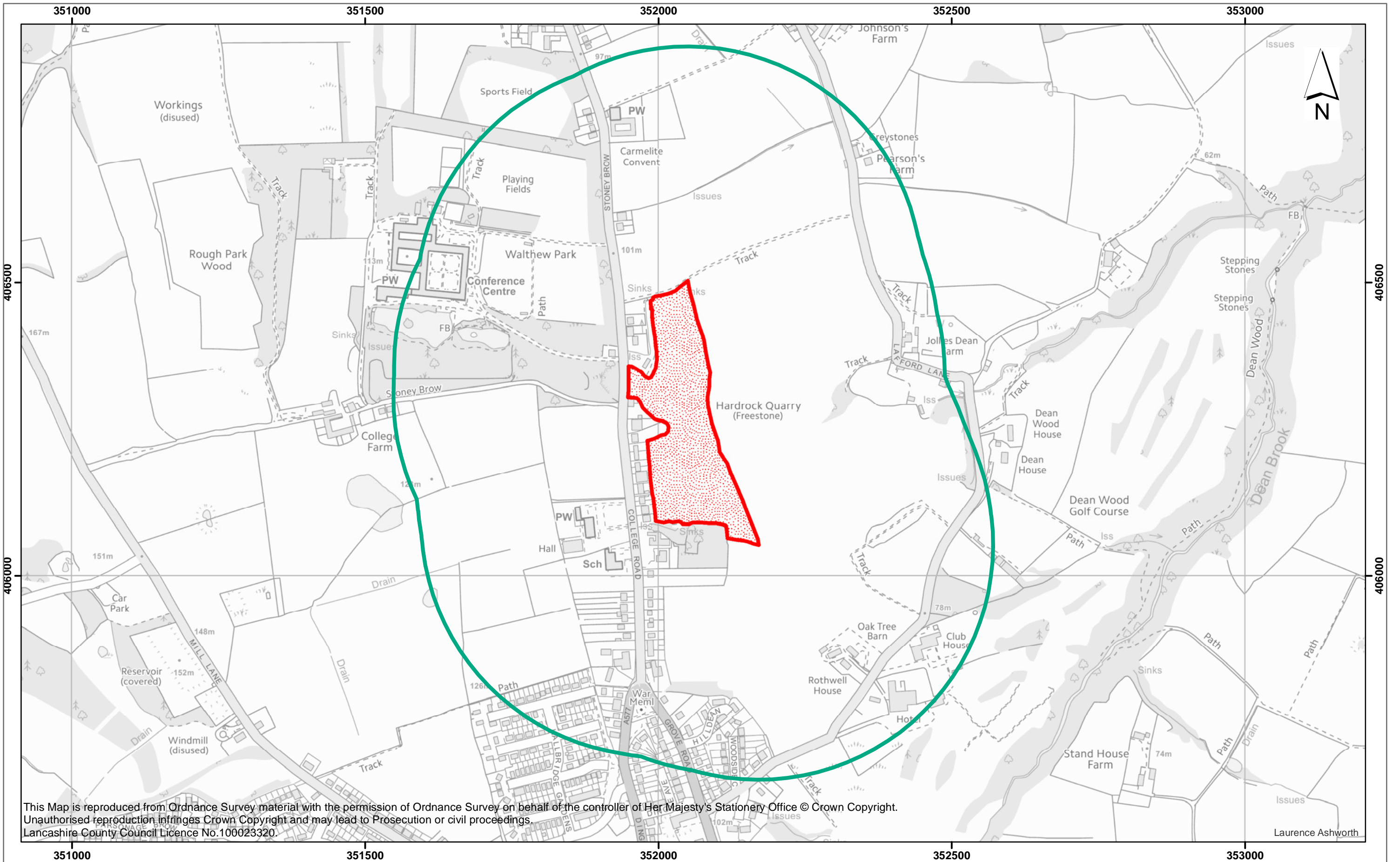
Legend

-  250m Sand Buffer
-  Permitted Minerals Sites

Scale: 1:4,500 @A3

Date: February 2018







This Map is reproduced from Ordnance Survey material with the permission of Ordnance Survey on behalf of the controller of Her Majesty's Stationery Office © Crown Copyright. Unauthorised reproduction infringes Crown Copyright and may lead to Prosecution or civil proceedings. Lancashire County Council Licence No.100023320.

WEST LANCASHIRE
**Hardrock/
 Stoney Brow Quarry**

XY Coordinates:
 352047; 406255

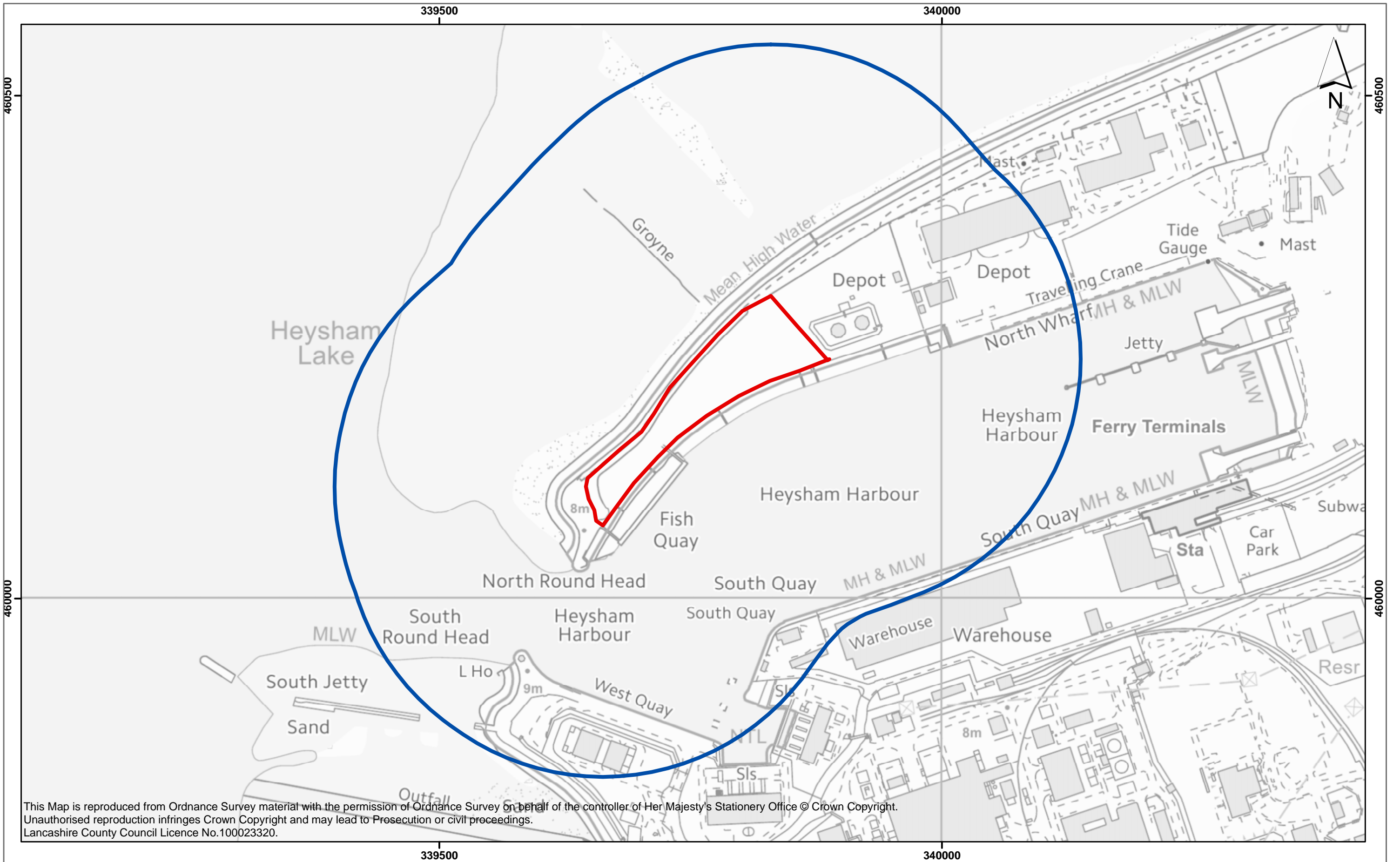
Legend

-  400m Stone Buffer
-  Permitted Minerals Sites

Scale: 1:6,000 @A3

Date: February 2018





LANCASTER
Heysham Dock Wharf

XY Coordinates:
 339752; 460203

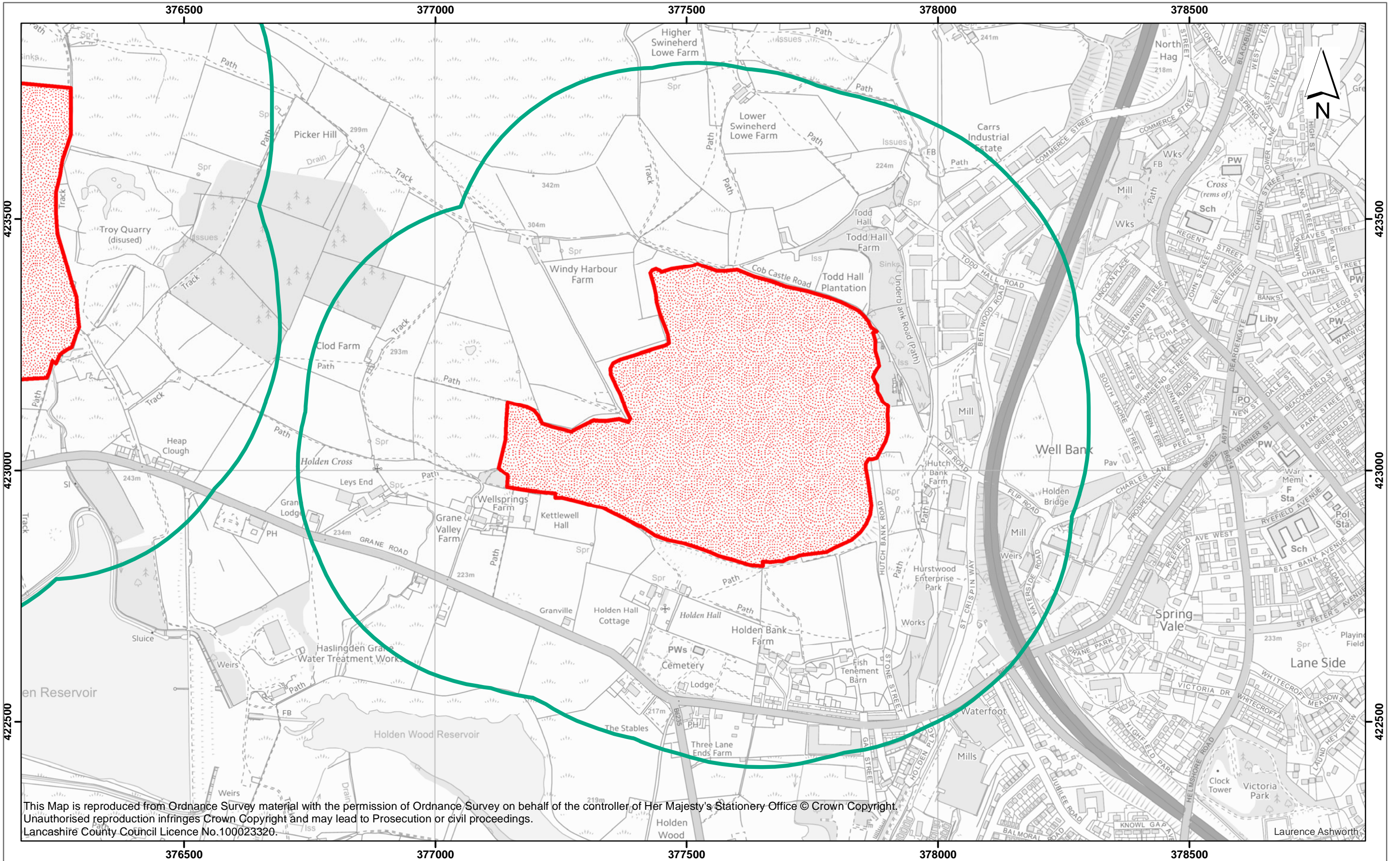
Legend

- Heysham Dock Wharf
- 250m Consultation Zone

Scale: 1:3,500 @A4

Date: February 2018







ROSSENDALE Hutch Bank Quarry

XY Coordinates:
377580; 423092

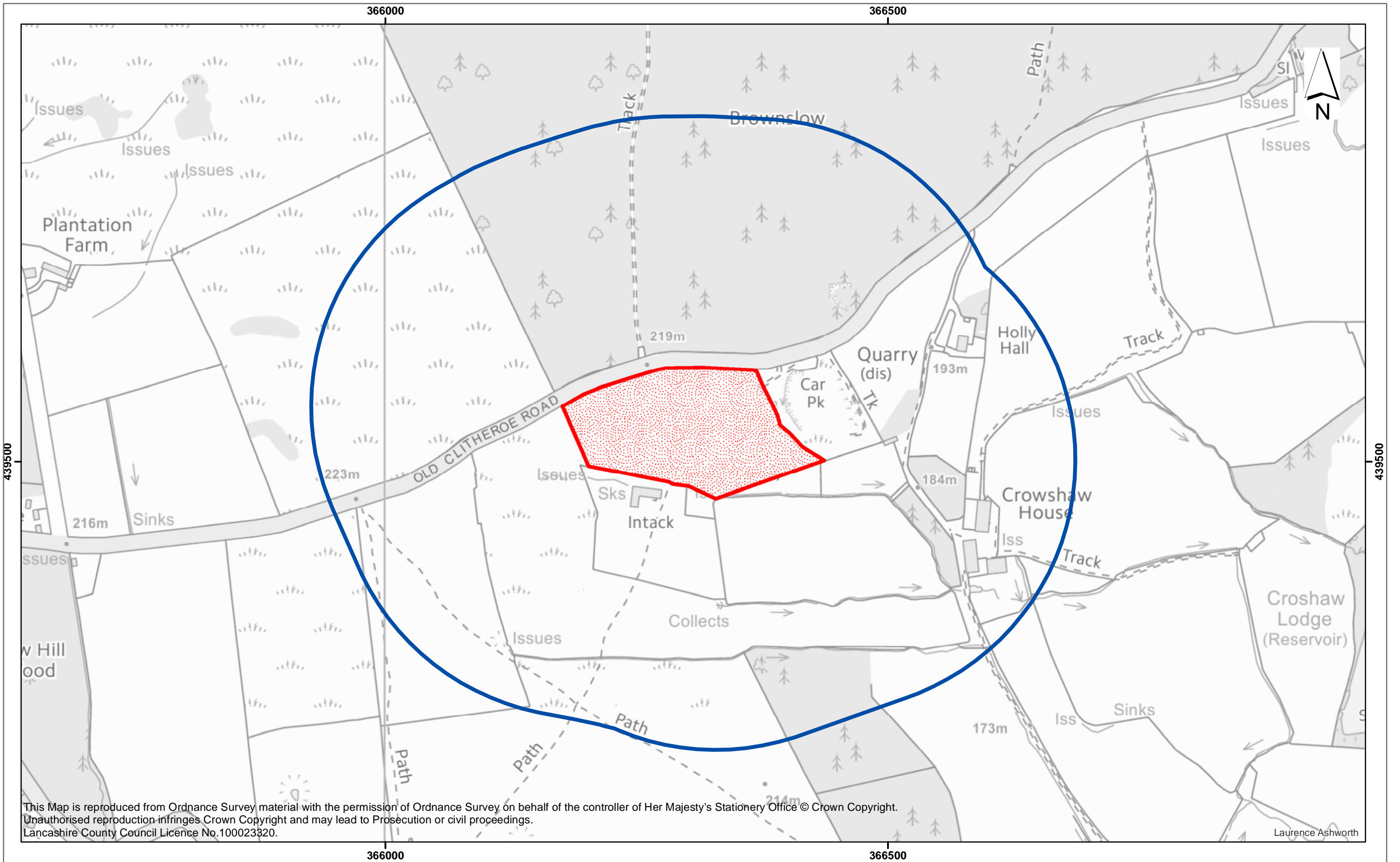
Legend

-  400m Stone Buffer
-  Permitted Minerals Sites

Scale: 1:7,000 @A3

Date: February 2018







This Map is reproduced from Ordnance Survey material with the permission of Ordnance Survey on behalf of the controller of Her Majesty's Stationery Office © Crown Copyright. Unauthorised reproduction infringes Crown Copyright and may lead to Prosecution or civil proceedings. Lancashire County Council Licence No.100023320.

Laurence Ashworth

**RIBBLE VALLEY
Intack Quarry**

XY Coordinates:
366300; 439531

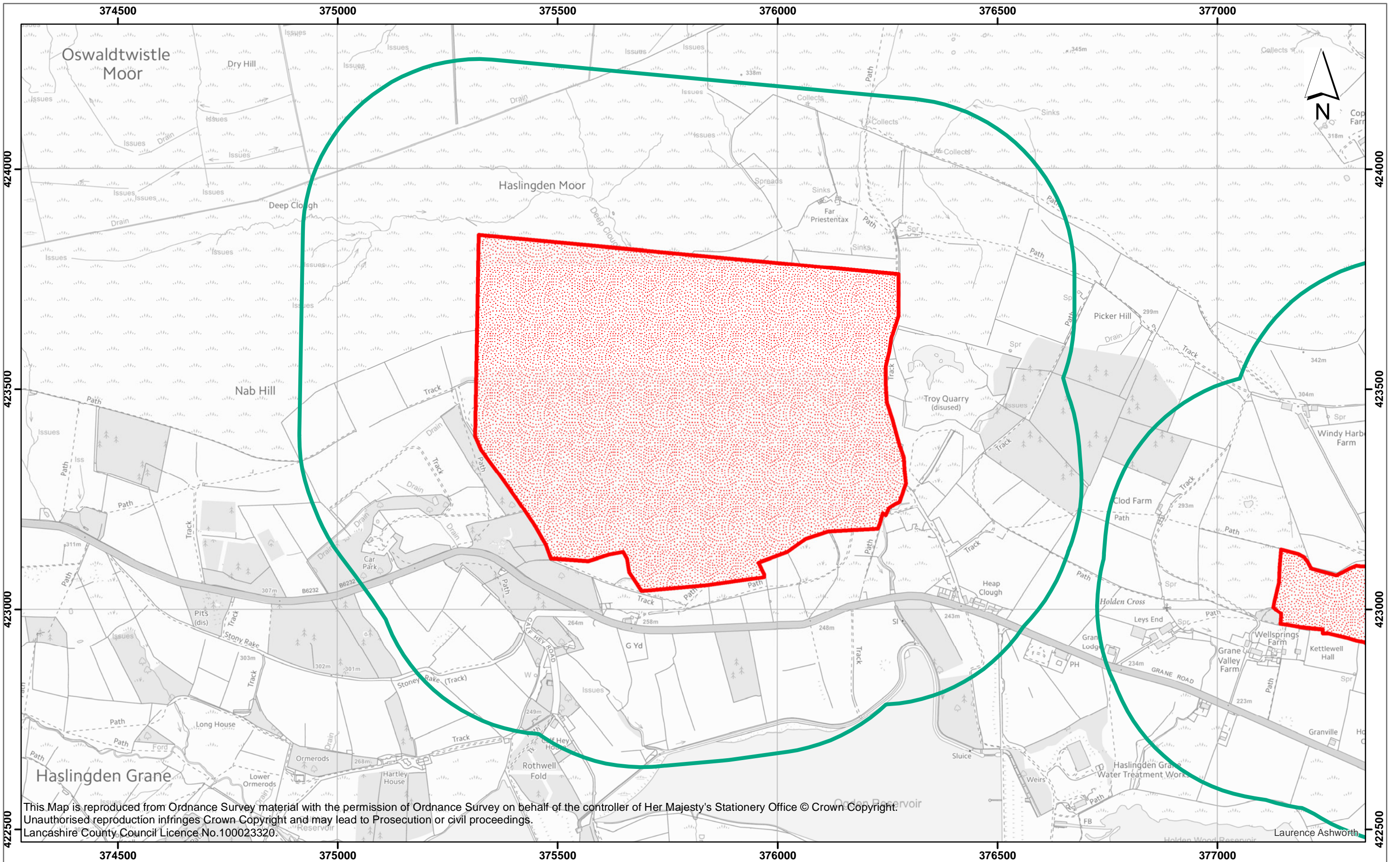
Legend

-  250m Sand Buffer
-  Permitted Minerals Sites

Scale: 1:3,500 @A3

Date: February 2018







This Map is reproduced from Ordnance Survey material with the permission of Ordnance Survey on behalf of the controller of Her Majesty's Stationery Office © Crown Copyright. Unauthorised reproduction infringes Crown Copyright and may lead to Prosecution or civil proceedings. Lancashire County Council Licence No.100023320.

**ROSSENDALE
Jamestone Quarry**

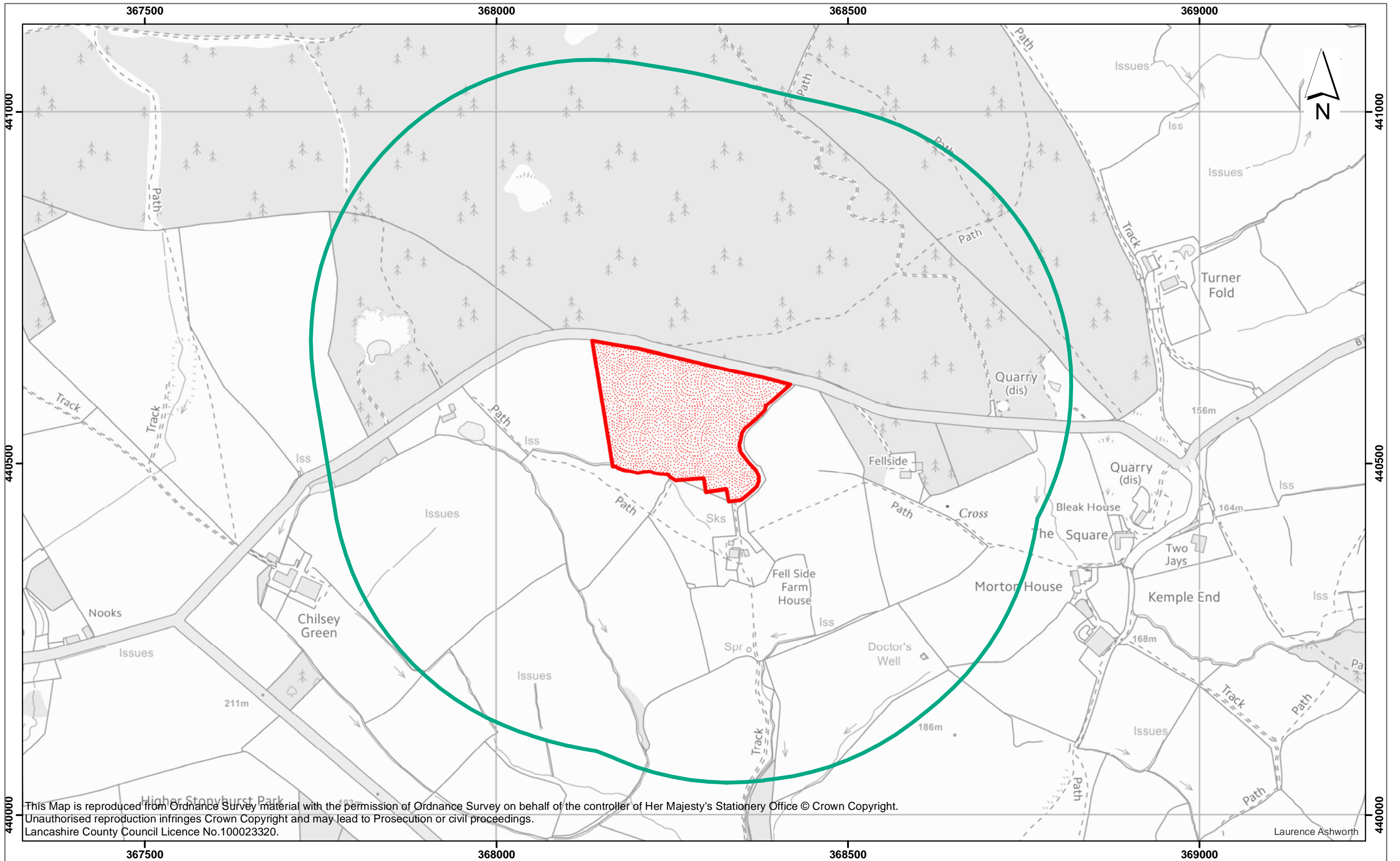
XY Coordinates:
375788; 423467

Legend

-  400m Stone Buffer
-  Permitted Minerals Sites

Scale: 1:8,000 @A3
Date: February 2018







**RIBBLE VALLEY
Leeming Quarry**

XY Coordinates:
368261; 440566

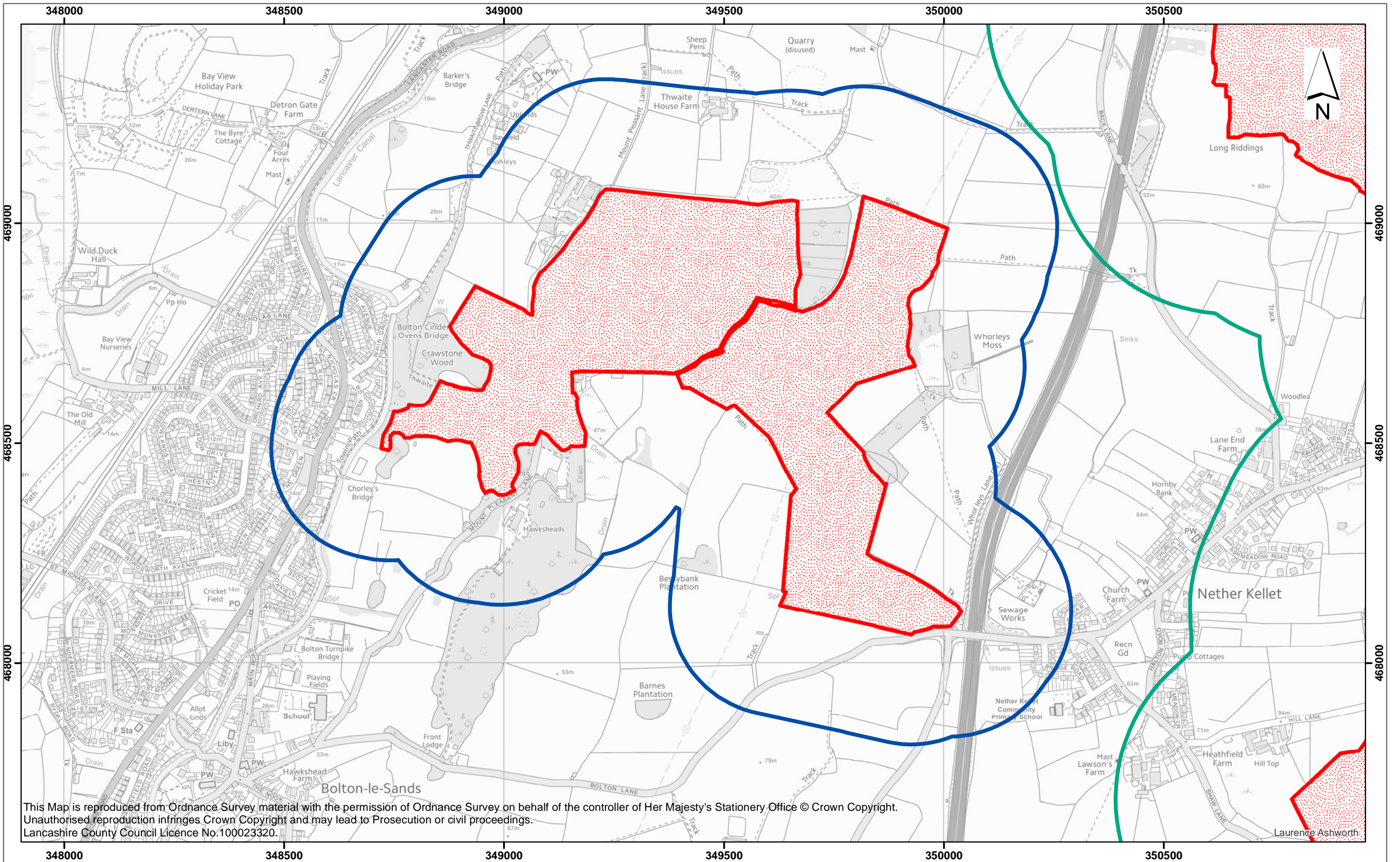
Legend

-  400m Stone Buffer
-  Permitted Minerals Sites

Scale: 1:5,000 @A3

Date: February 2018





This Map is reproduced from Ordnance Survey material with the permission of Ordnance Survey on behalf of the controller of Her Majesty's Stationery Office © Crown Copyright. Unauthorised reproduction infringes Crown Copyright and may lead to Prosecution or civil proceedings. Lancashire County Council Licence No.100023320.

LANCASTER Lundsfield Quarry

XY Coordinates:
349237; 468785

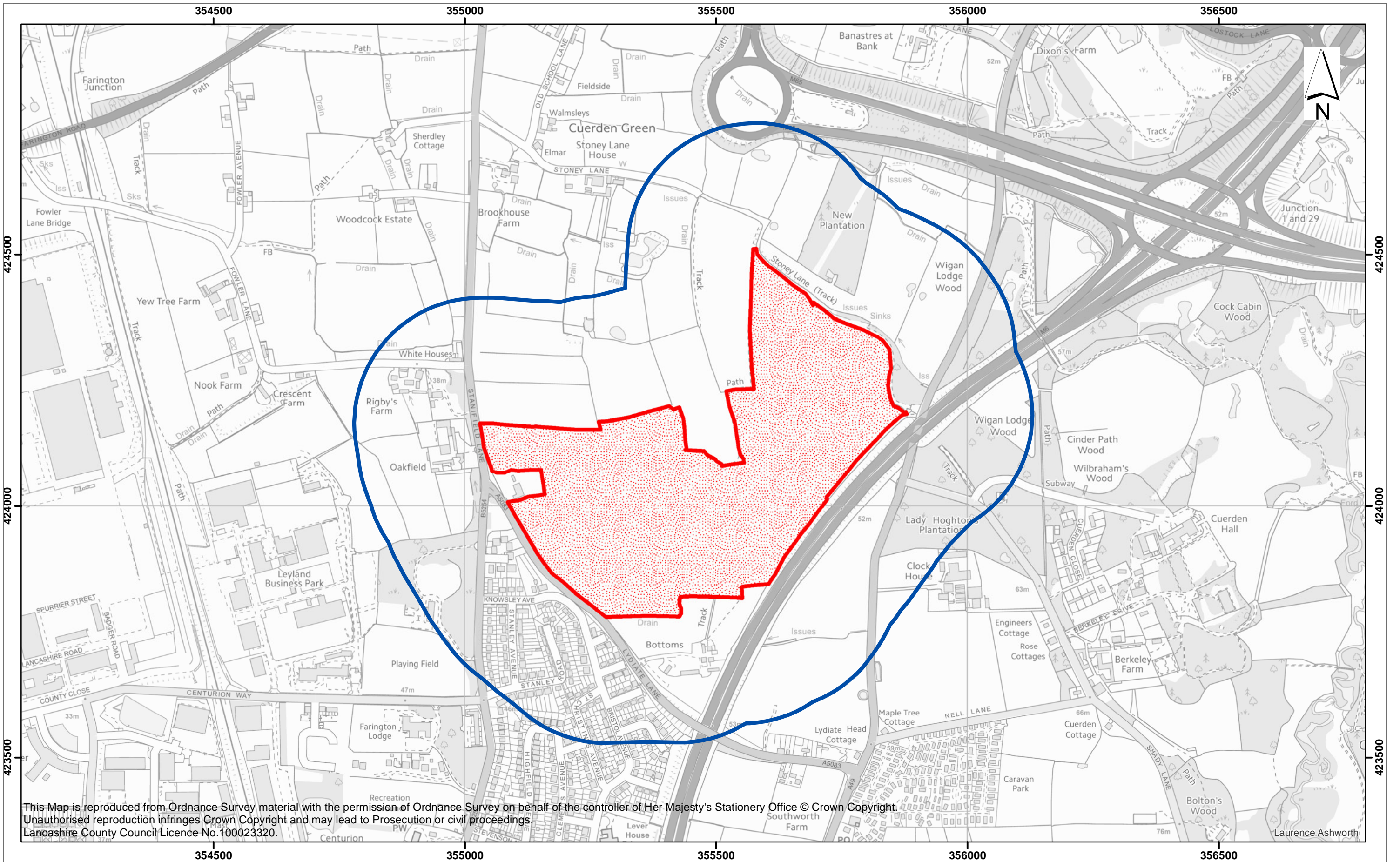
Legend

- 250m Sand Buffer
- 400m Stone Buffer
- Permitted Minerals Sites

Scale: 1:8,000 @A3

Date: February 2018







This Map is reproduced from Ordnance Survey material with the permission of Ordnance Survey on behalf of the controller of Her Majesty's Stationery Office © Crown Copyright. Unauthorised reproduction infringes Crown Copyright and may lead to Prosecution or civil proceedings. Lancashire County Council Licence No.100023320.

**SOUTH RIBBLE
Lydiate Lane**

XY Coordinates:
355479; 424075

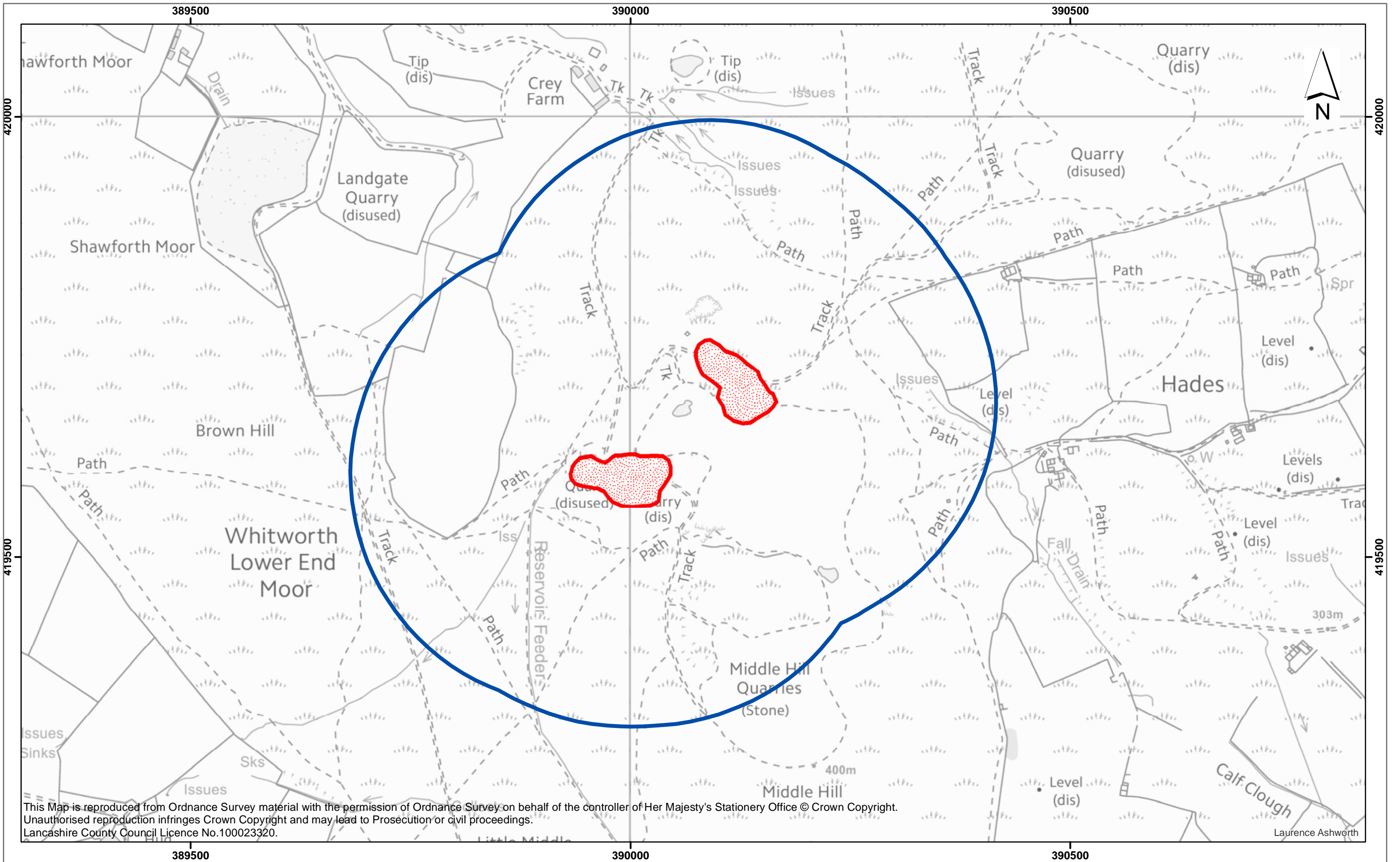
Legend

-  250m Sand Buffer
-  Permitted Minerals Sites

Scale: 1:7,000 @A3

Date: February 2018







This Map is reproduced from Ordnance Survey material with the permission of Ordnance Survey on behalf of the controller of Her Majesty's Stationery Office © Crown Copyright. Unauthorised reproduction infringes Crown Copyright and may lead to Prosecution or civil proceedings. Lancashire County Council Licence No.100023320.

Laurence Ashworth

**ROSSENDALE
Middle Hill Quarry**

XY Coordinates:
390118; 419697

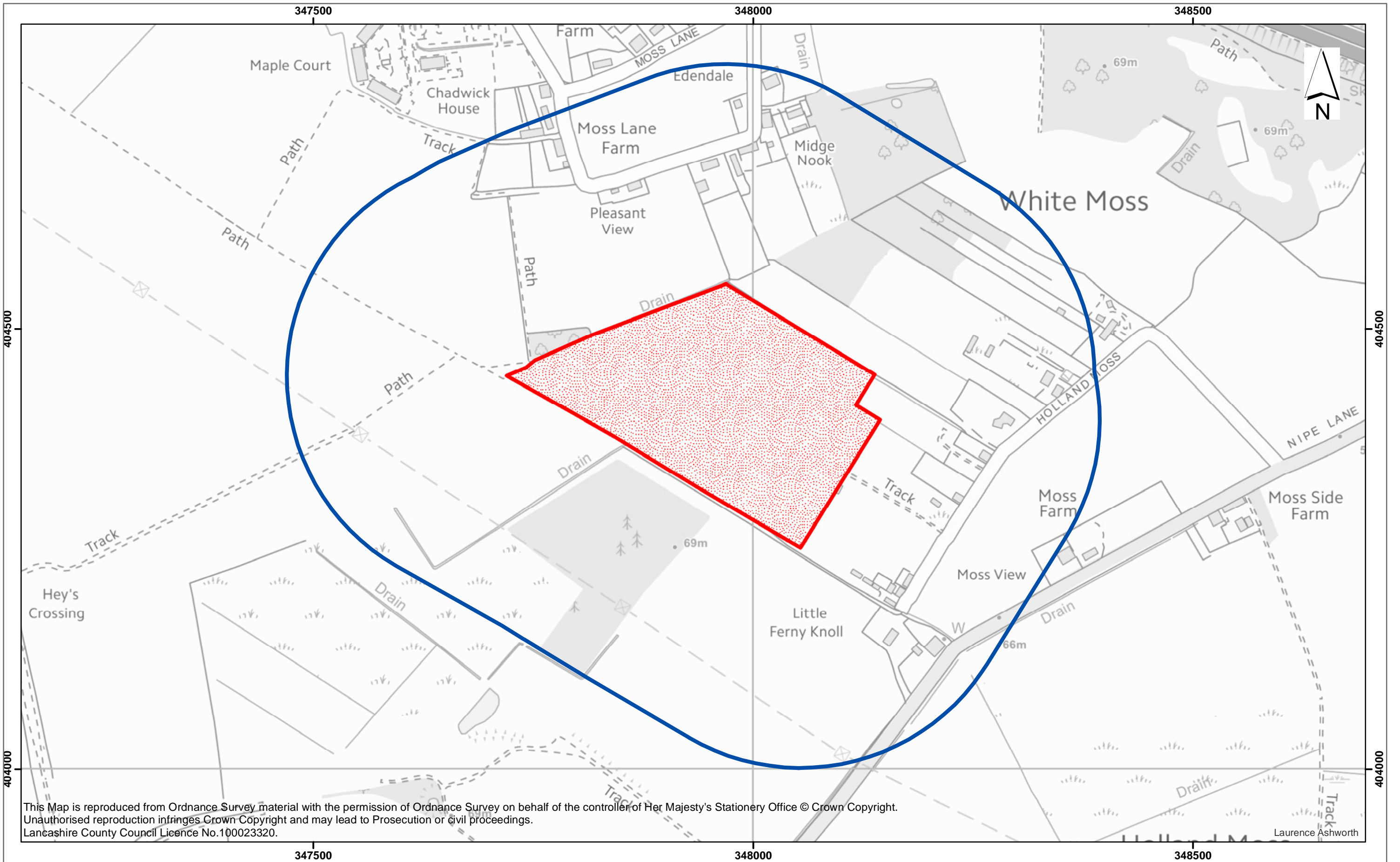
Legend

-  250m Sand Buffer
-  Permitted Minerals Sites

Scale: 1:4,000 @A3

Date: February 2018







This Map is reproduced from Ordnance Survey material with the permission of Ordnance Survey on behalf of the controller of Her Majesty's Stationery Office © Crown Copyright. Unauthorised reproduction infringes Crown Copyright and may lead to Prosecution or civil proceedings. Lancashire County Council Licence No.100023320.

Laurence Ashworth

**WEST LANCASHIRE
Nipe Lane**

XY Coordinates:
347964; 404415

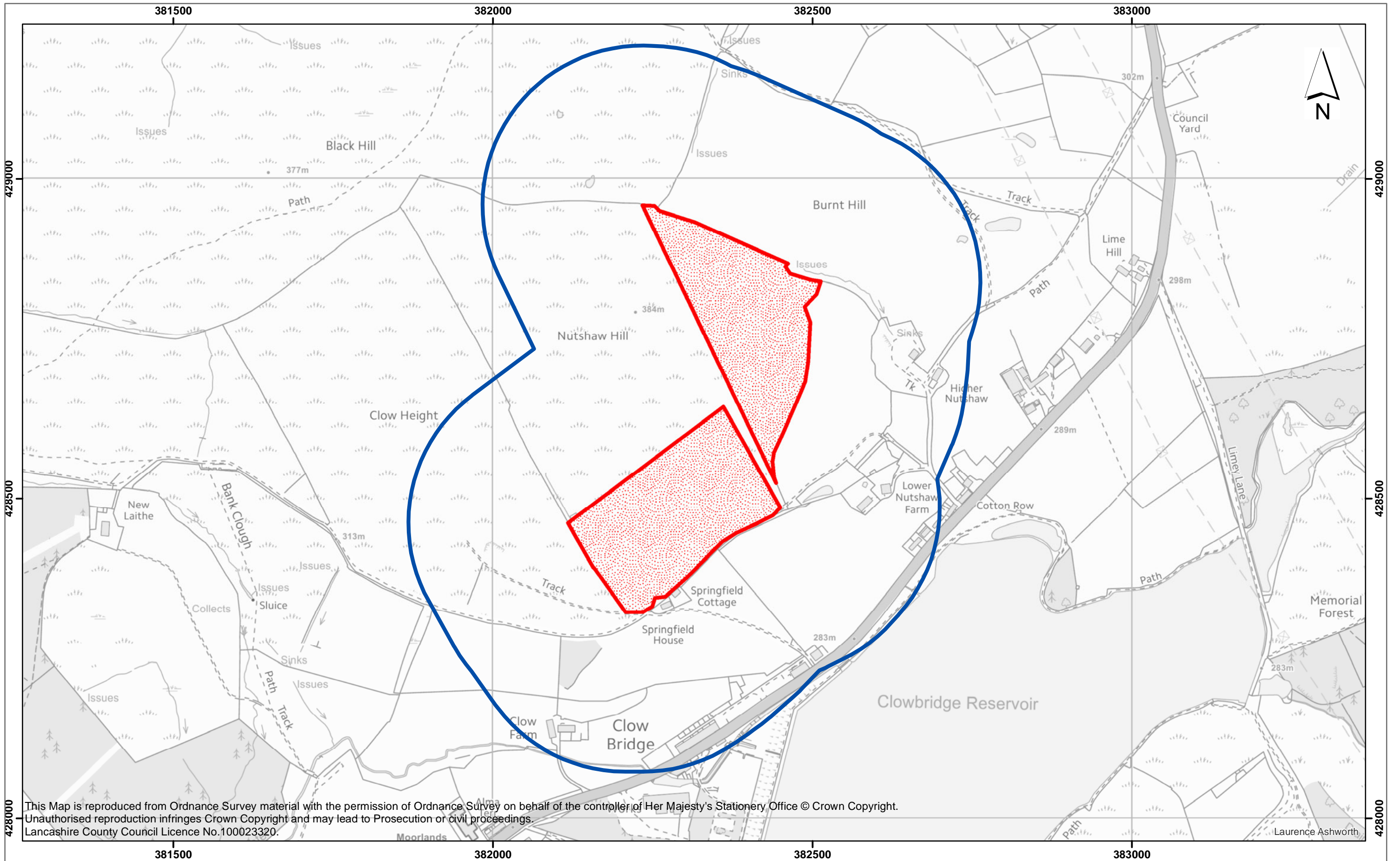
Legend

-  250m Sand Buffer
-  Permitted Minerals Sites

Scale: 1:4,000 @A3

Date: February 2018







**BURNLEY
Nutshaw Hill**

XY Coordinates:
382283; 428476

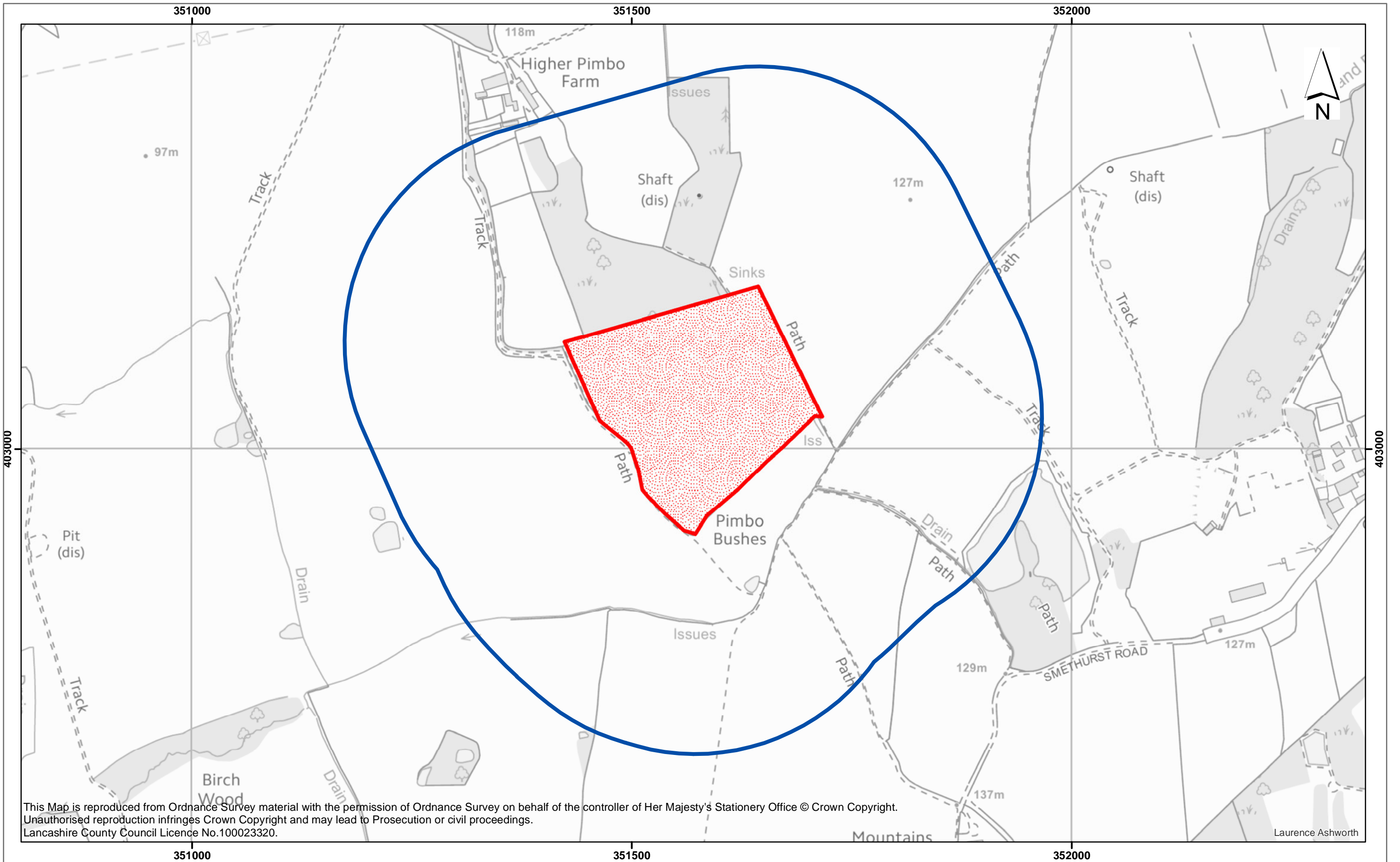
Legend

-  250m Sand Buffer
-  Permitted Minerals Sites

Scale: 1:5,500 @A3

Date: February 2018







**WEST LANCASHIRE
Pimbo Bushes**

XY Coordinates:
351574; 403057

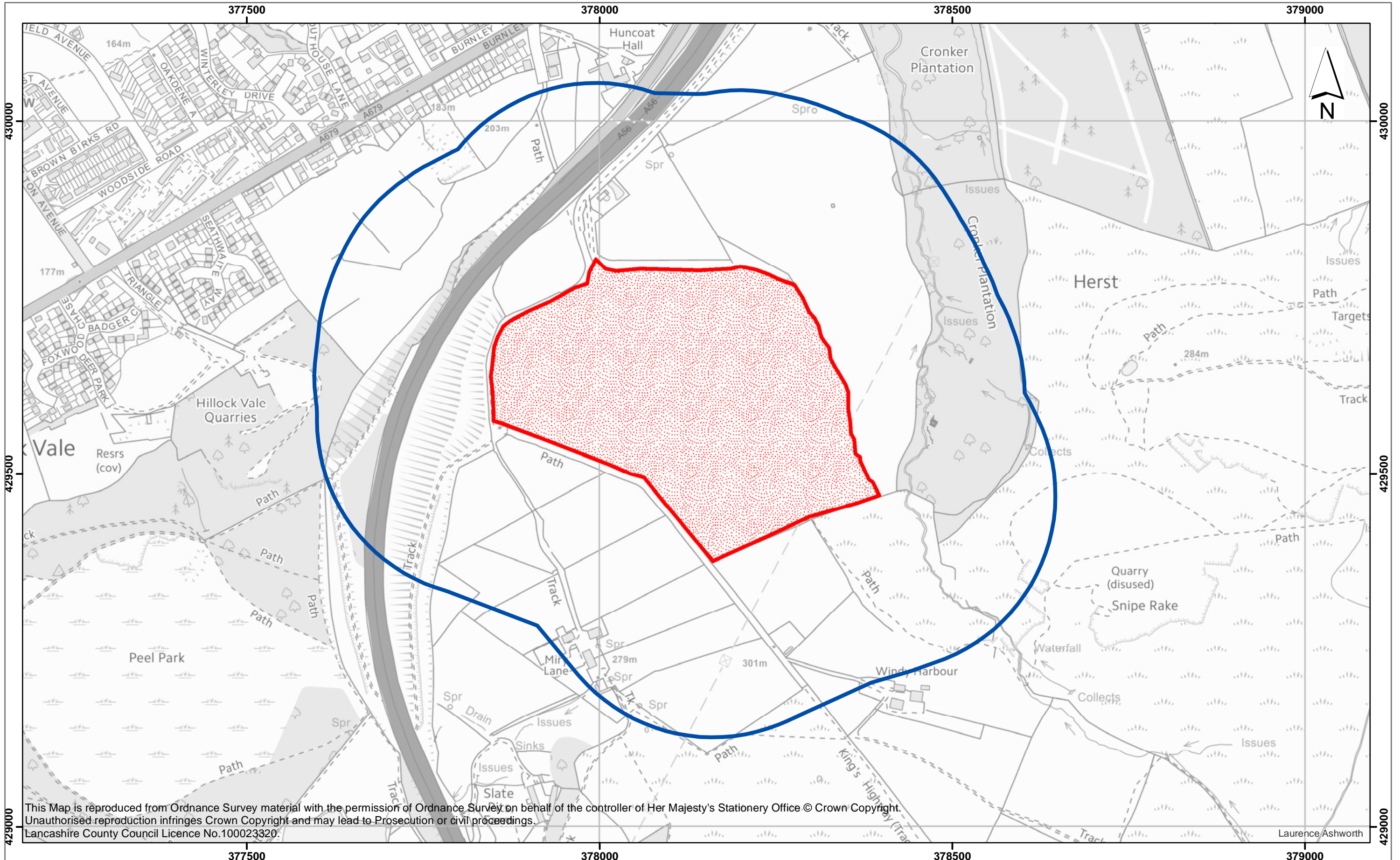
Legend

-  250m Sand Buffer
-  Permitted Minerals Sites

Scale: 1:4,000 @A3

Date: February 2018







This Map is reproduced from Ordnance Survey material with the permission of Ordnance Survey on behalf of the controller of Her Majesty's Stationery Office © Crown Copyright. Unauthorised reproduction infringes Crown Copyright and may lead to Prosecution or civil proceedings. Lancashire County Council Licence No.100023320.

HYNDBURN Rakehead Quarry

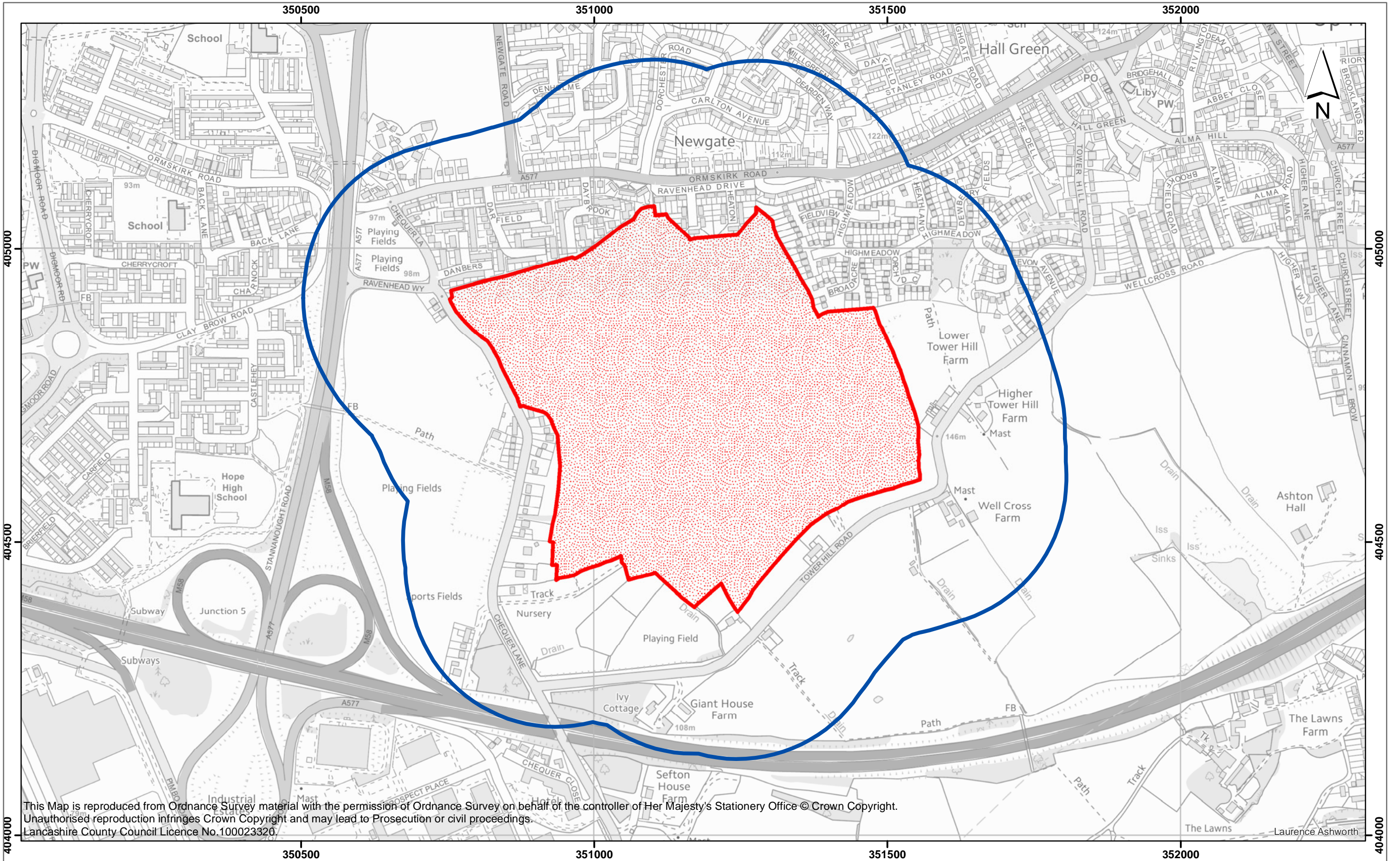
XY Coordinates:
378127; 429610

- Legend**
-  250m Sand Buffer
 -  Permitted Minerals Sites

Scale: 1:5,000 @A3

Date: February 2018







This Map is reproduced from Ordnance Survey material with the permission of Ordnance Survey on behalf of the controller of Her Majesty's Stationery Office © Crown Copyright. Unauthorised reproduction infringes Crown Copyright and may lead to Prosecution or civil proceedings. Lancashire County Council Licence No.100023320

**WEST LANCASHIRE
Ravenhead Quarry**

XY Coordinates:
351173; 404740

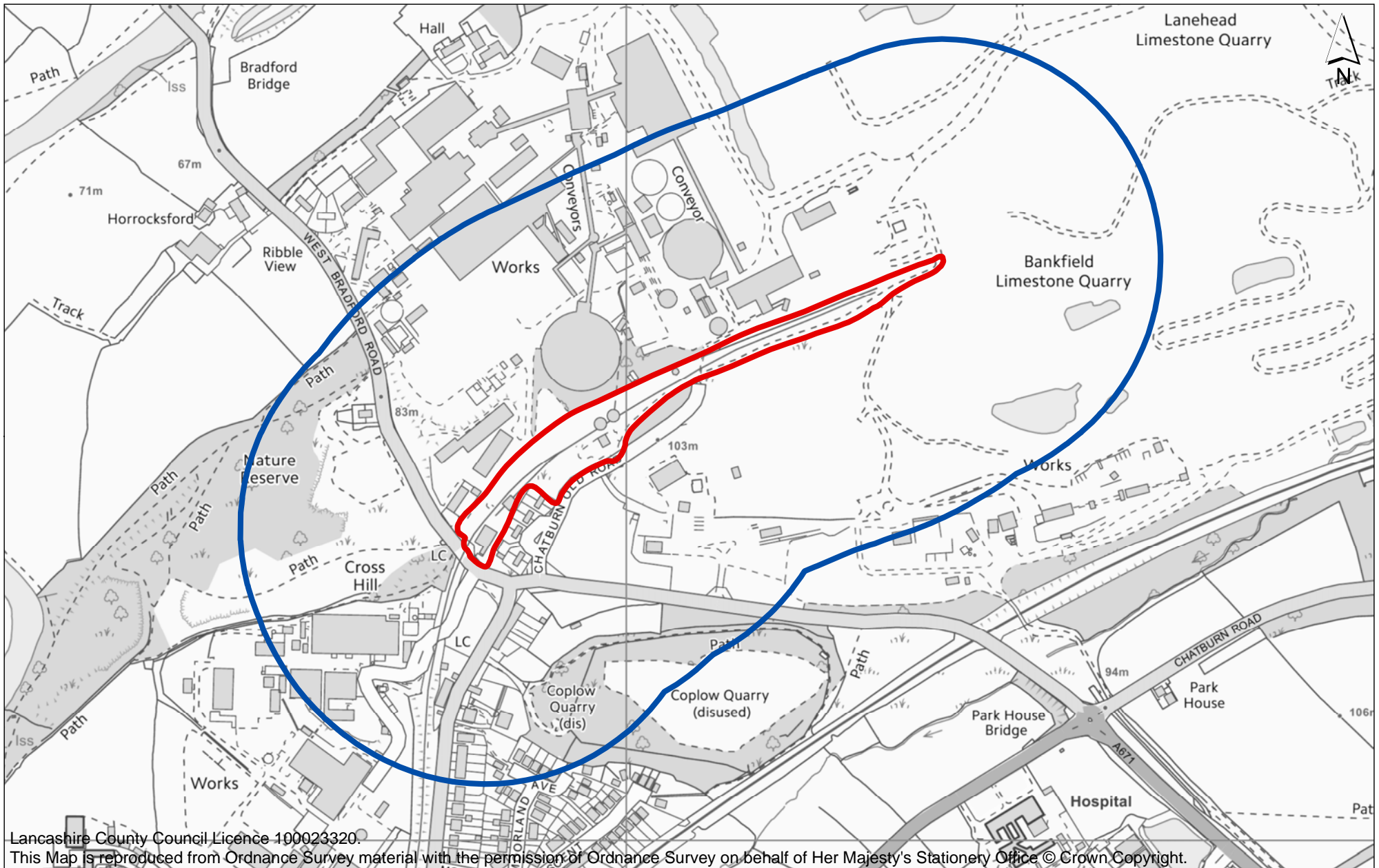
Legend

-  250m Sand Buffer
-  Permitted Minerals Sites

Scale: 1:6,000 @A3

Date: February 2018





Lancashire County Council Licence 100023320.

This Map is reproduced from Ordnance Survey material with the permission of Ordnance Survey on behalf of Her Majesty's Stationery Office © Crown Copyright.

**RIBBLE VALLEY
Ribblesdale Rail Sidings**

XY Coordinates:
375021; 443511

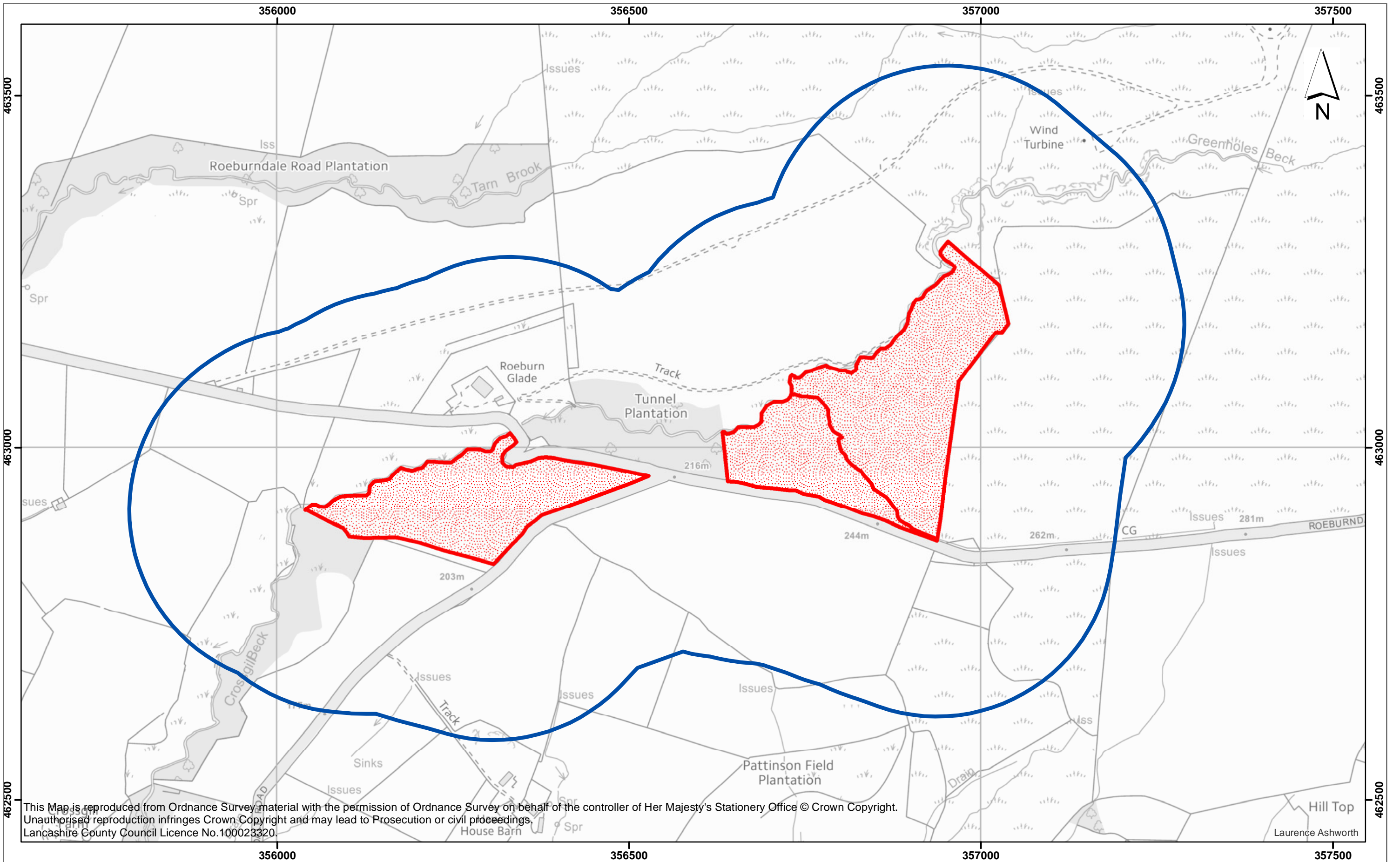
Legend

- Ribblesdale Rail Sidings
- 250m Consultation Zone

Scale: 1:6,000 @A4

Date: March 2018







This Map is reproduced from Ordnance Survey material with the permission of Ordnance Survey on behalf of the controller of Her Majesty's Stationery Office © Crown Copyright. Unauthorised reproduction infringes Crown Copyright and may lead to Prosecution or civil proceedings. Lancashire County Council Licence No.100023320.

LANCASTER
Roeburndale

XY Coordinates:
356275; 462924

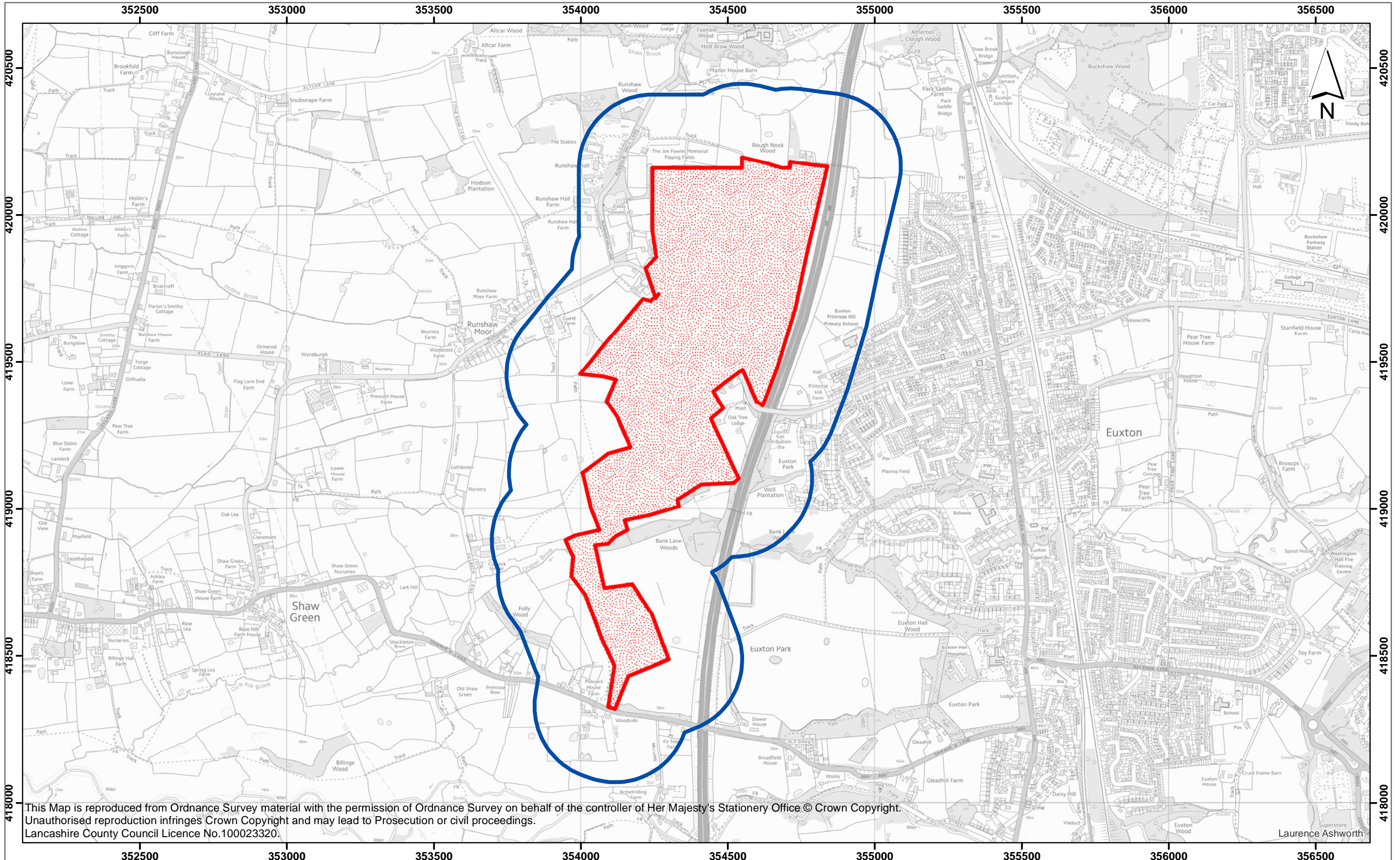
Legend

-  250m Sand Buffer
-  Permitted Minerals Sites

Scale: 1:5,000 @A3

Date: February 2018







This Map is reproduced from Ordnance Survey material with the permission of Ordnance Survey on behalf of the controller of Her Majesty's Stationery Office © Crown Copyright. Unauthorised reproduction infringes Crown Copyright and may lead to Prosecution or civil proceedings. Lancashire County Council Licence No.100023320.

CHORLEY Runshaw

XY Coordinates:
354374; 419500

Legend

-  250m Sand Buffer
-  Permitted Minerals Sites

Scale: 1:12,000 @A3

Date: February 2018

