

**PROPOSED GREEN BELT AND
URBAN BOUNDARY CHANGES
(LOCAL PLAN SUBMISSION VERSION)**

14 June 2019

Rossendale
BOROUGH COUNCIL

Table of Contents

INTRODUCTION.....	3
MAJOR URBAN BOUNDARY AND GREEN BELT CHANGES.....	5
STACKSTEADS, BACUP AND BRITANNIA.....	6
WATERFOOT, WHITEWELL BOTTOM, RAWTENSTALL, CRAWSHAWBOOTH, LOVECLOUGH / GOODHSAW	11
HASLINGDEN AND HELMSHORE	28
WHITWORTH AND FACIT	31
EDENFIELD.....	35
BROADLEY / TONACLIFFE	37
WATER.....	38
WEIR.....	39
RISING BRIDGE	41
ACRE.....	43
EWOOD BRIDGE	44
IRWELL VALE	45
MINOR URBAN BOUNDARY AND GREEN BELT CHANGES.....	46
STACKSTEADS, BACUP AND BRITANNIA.....	47
WATERFOOT, WHITEWELL BOTTOM, RAWTENSTALL, CRAWSHAWBOOTH, LOVECLOUGH / GOODHSAW	60
HASLINGDEN AND HELMSHORE	75
WHITWORTH AND FACIT	83
EDENFIELD.....	91
BROADLEY / TONACLIFFE	95
STUBBINS	97
WATER.....	100
RISING BRIDGE	101
SHAWFORTH	104
ACRE.....	107
IRWELL VALE	108
OUTSIDE SETTLEMENT	110
APPENDIX A – LIST OF GREEN BELT BOUNDARY CHANGES	111
APPENDIX B – LIST OF URBAN BOUNDARY CHANGES	115
APPENDIX E – OVERVIEW MAPS.....	121

INTRODUCTION

1.1 The Urban Boundary and Green Belt under review were designated on the Proposals Map of the Rossendale Local Plan which was adopted in 1995. While preparing the emerging Local Plan, the boundaries have been reviewed to accommodate the Borough's future growth and to ensure the boundaries are clearly defined, easily recognisable and permanent.

1.2 The Green Belt is afforded a strong level of protection via the National Planning Policy Framework (NPPF). Paragraph 136 of the NPPF explains that "Green Belt boundaries should only be altered where exceptional circumstances are fully evidenced and justified, through the preparation or updating of plans".

1.3 The Council commissioned a Green Belt Review which assessed parcels of Green Belt against the five purposes of the Green Belt as set out in paragraph 134 of the NPPF. The study forms part of the Evidence Base for the Local Plan. Furthermore, a Green Belt Topic Paper has been produced and published at the Regulation 19 stage of the Local Plan. The Topic Paper discusses the exceptional circumstances considered for the proposed changes to the Green Belt in order to meet the Borough's future housing and employment requirement.

1.4 The proposed changes to the Green Belt boundary outlined in this document have been considered based on the criteria set out in paragraph 139 of the NPPF:

- to meet the identified housing and employment requirements set out in Strategic Policies HS1 and EMP1;
- to release land which it is not necessary to keep permanently open;
- to define clear boundaries, using features easily recognisable on the ground which are unlikely to be altered.

1.5 Since the adoption of the Proposals Map in 1995, the Urban Boundary and Green Belt boundaries have been digitally plotted using the Council's Geographic Information System (GIS)¹. It is the digitised version of the existing boundaries which is shown on the maps within this document.

1.6 This document lists the proposed changes to the Urban Boundary and Green Belt boundary. The proposed changes have been divided into major changes and minor changes. Major changes are large scale amendments, while minor changes are smaller scale changes which include the tidying up of cartographic errors and acknowledging where new development has taken place.

1.7 It should be noted that the Council consulted widely with stakeholders on proposed minor changes to the Green Belt and Urban Boundary when it was preparing the Local Plan Part 2 (Site Allocations and Development Management Policies DPD), in line with Policy 1 of the adopted Core Strategy. Whilst Part 2 was withdrawn and the decision taken to prepare a new Local Plan,

¹ Please note that there are some discrepancies between the digitised version of the boundaries and the original paper copy. This is an inevitable consequence resulting from the various mapping exercises which have taken place at different points in time and due to the different technologies and software available; it is therefore advised that reference is also made to the paper version of the 1995 Proposals Map (as updated by the Core Strategy) as this comprises the current adopted boundaries.


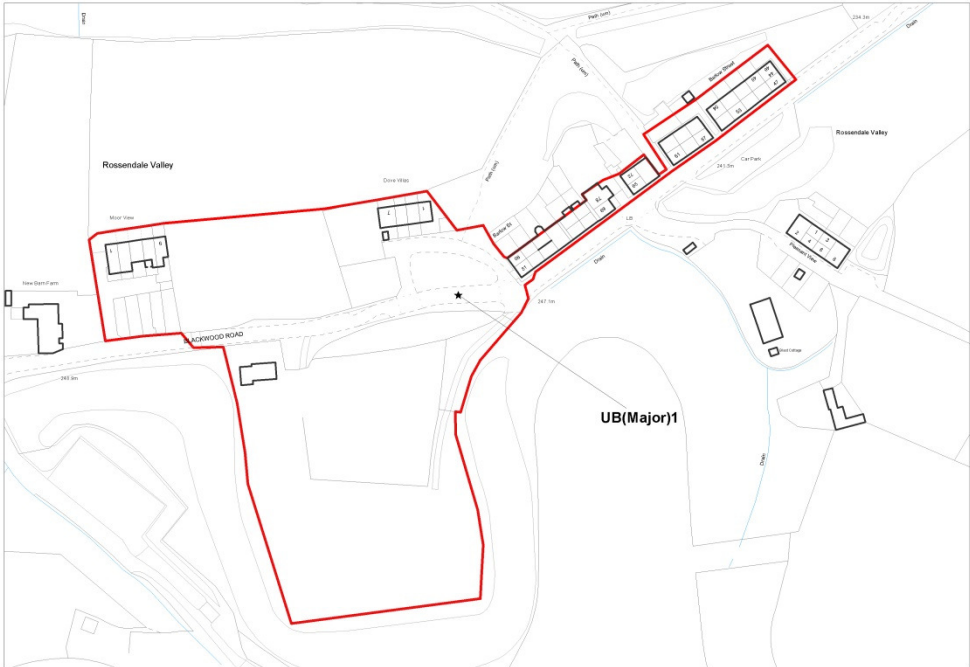




some evidence from the previous consultation (i.e. on the minor changes) was still considered relevant and was used to inform the Green Belt review for the emerging Local Plan.






1.8 The proposed changes have been organised by settlement and whether they relate to a Green Belt boundary change or comprise an Urban Boundary change only.

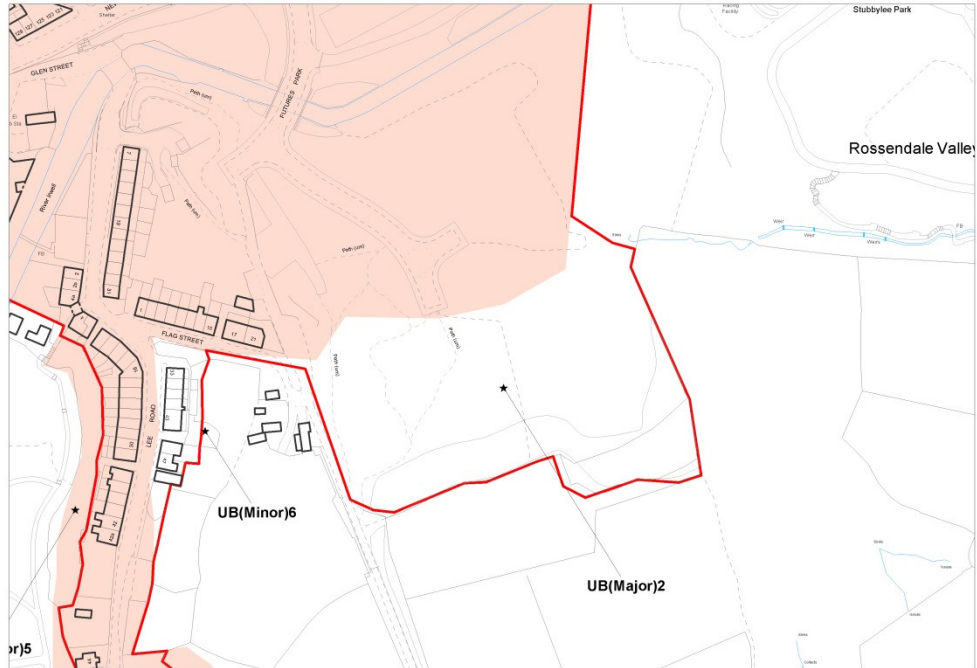
MAJOR URBAN BOUNDARY AND GREEN BELT CHANGES






STACKSTEADS, BACUP AND BRITANNIA

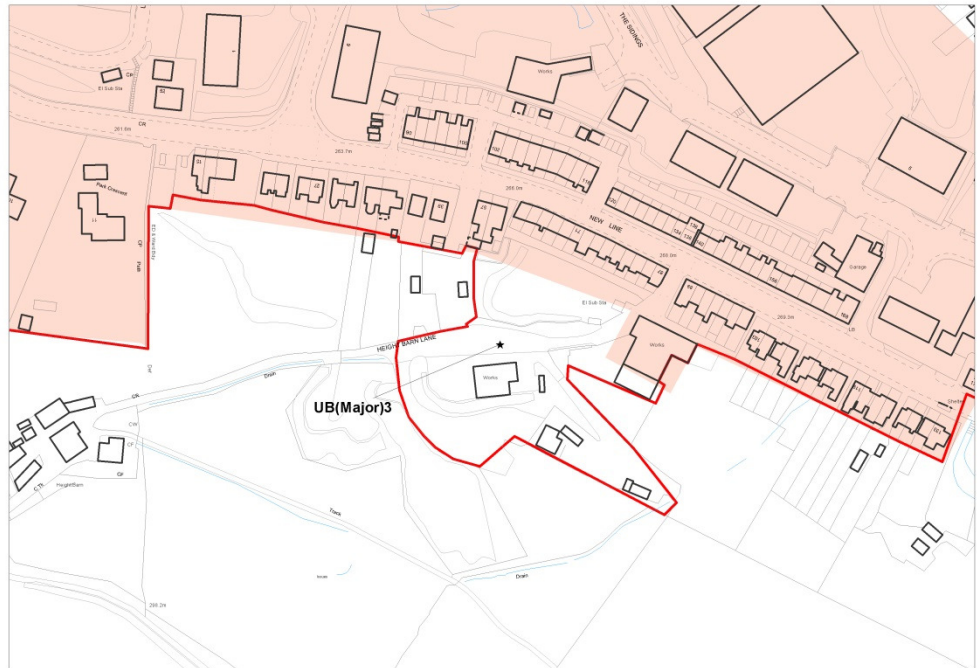
MAJOR URBAN BOUNDARY CHANGES


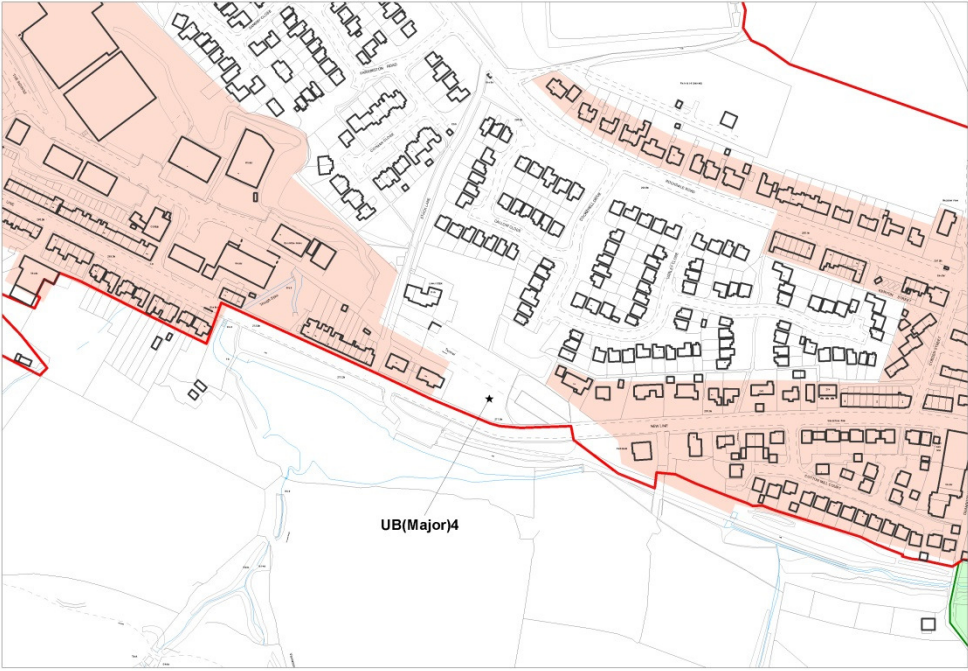




Boundary Ref	UB(Major)1	Previous Boundary ref (if applicable)	N/A
Address	Blackwood Road, Stacksteads		
Proposal	New settlement boundary at Blackwood Road, Stacksteads		
Map Key			
Existing Urban Area and Boundary			
Proposed New Urban Area and Boundary			
Existing Green Belt Area and Boundary			
Proposed New Green Belt Area and Boundary			
Countryside	White areas		
Maps are not at a standard scale			
Crown copyright and database rights [2019]. Ordnance Survey [100023294]			
Reason for change	Creation of new settlement boundary to incorporate existing dwellings and new proposed housing allocation H25 – Land at Blackwood Road, Stacksteads		






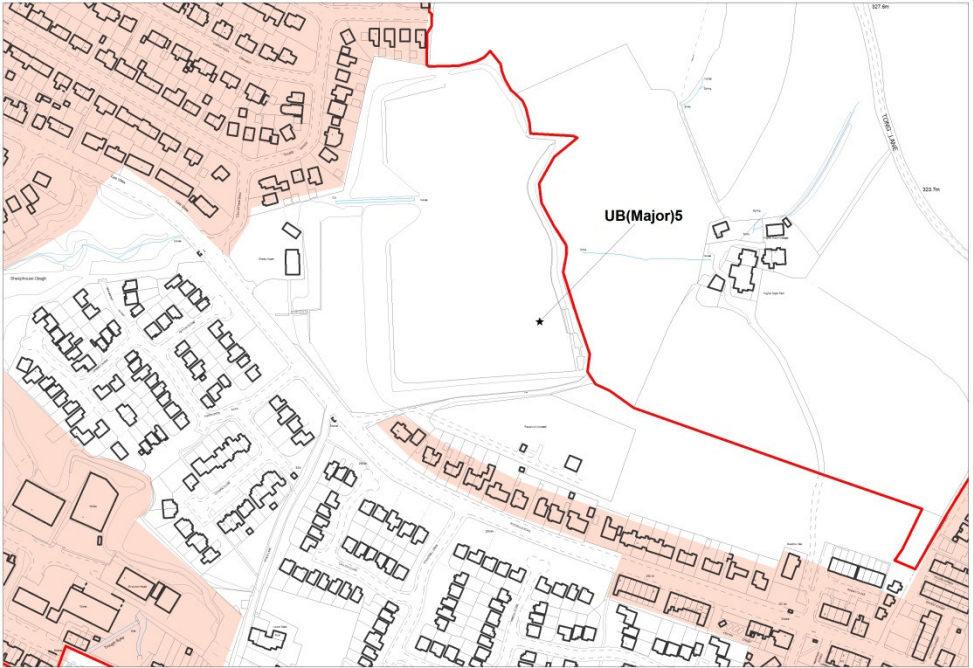
Boundary Ref	UB(Major)2	Previous Boundary ref (if applicable)	N/A
Address	Futures Park, Bacup		
Proposal	It is proposed to change the Urban Boundary at Futures Park, Bacup.		
Map Key			
Existing Urban Area and Boundary			
Proposed New Urban Area and Boundary			
Existing Green Belt Area and Boundary			
Proposed New Green Belt Area and Boundary			
Countryside	White areas		
Maps are not at a standard scale			
Crown copyright and database rights [2019]. Ordnance Survey [100023294]			
Reason for change	It is proposed to change the Urban Boundary to allow future development of the proposed mixed-use allocation M4 – Futures Park, Bacup		






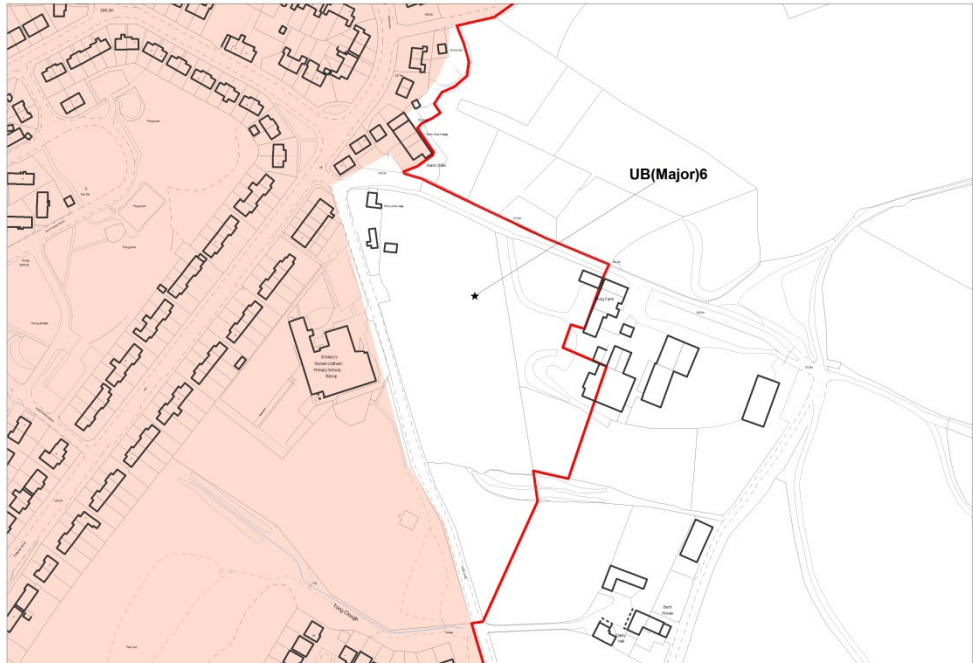







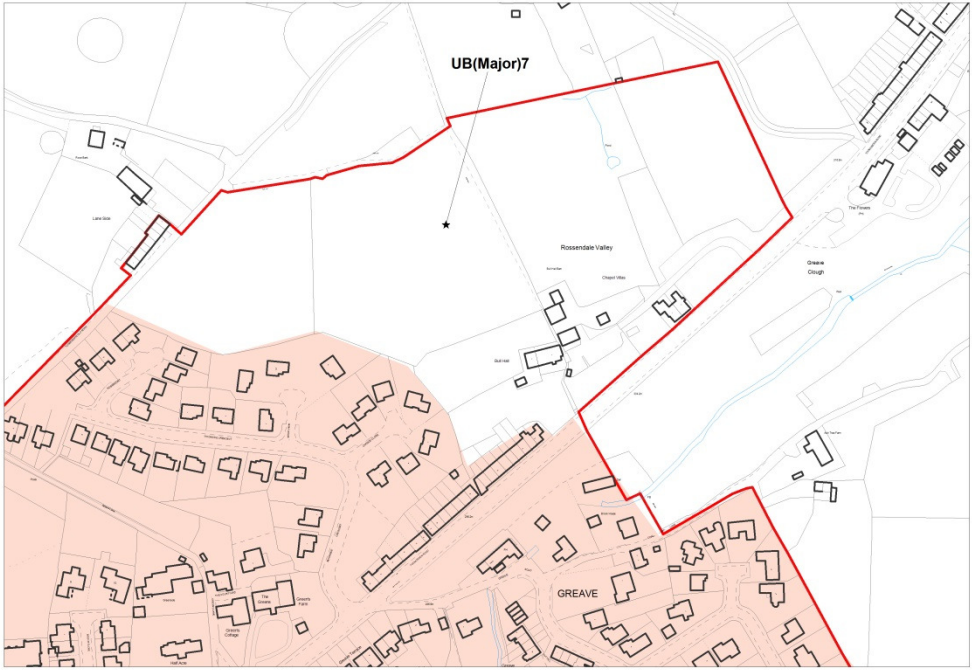
Boundary Ref	UB(Major)3	Previous Boundary ref (if applicable)	N/A
Address	Height Barn Lane, Bacup		
Proposal	It is proposed to change the Urban Boundary at Height Barn Lane, Bacup to include land within the Urban Boundary.		
Map Key			
Existing Urban Area and Boundary			
Proposed New Urban Area and Boundary			
Existing Green Belt Area and Boundary			
Proposed New Green Belt Area and Boundary			
Countryside	White areas		
Maps are not at a standard scale			
Crown copyright and database rights [2019]. Ordnance Survey [100023294]			
Reason for change	It is proposed to change the Urban Boundary to reflect existing development on the ground.		









Boundary Ref	UB(Major)4	Previous Boundary ref (if applicable)	BSBW(UB)05
Address	Land adjacent to Stack Lane, fronting Newline		
Proposal	It is proposed to take some land from the countryside and bring it within the Urban Boundary.		
Map Key			
Existing Urban Area and Boundary			
Proposed New Urban Area and Boundary			
Existing Green Belt Area and Boundary			
Proposed New Green Belt Area and Boundary			
Countryside	White areas		
Maps are not at a standard scale			
Crown copyright and database rights [2019]. Ordnance Survey [100023294]			
Reason for change	To reflect existing development on the ground. This would merge Bacup and Britannia settlements into one settlement.		

Boundary Ref	UB(Major)5	Previous Boundary ref (if applicable)	BSBW(UB)7
Address	Sheephouses Reservoir, Britannia		
Proposal	It is proposed to take some land from the countryside and bring it into the Urban Boundary.		
Map Key			
Existing Urban Area and Boundary			
Proposed New Urban Area and Boundary			
Existing Green Belt Area and Boundary			
Proposed New Green Belt Area and Boundary			
Countryside	White areas		
Maps are not at a standard scale			
Crown copyright and database rights [2019]. Ordnance Survey [100023294]			
Reason for change	To reflect development on the ground and to allow future development of the proposed housing allocation H28 – Sheephouse Reservoir, Britannia.		






Boundary Ref	UB(Major)6	Previous Boundary ref (if applicable)	N/A
Address	Tong Farm, Tong Lane, Bacup		
Proposal	It is proposed to take some land from the countryside and bring it into the Urban Boundary.		
Map Key			
Existing Urban Area and Boundary			
Proposed New Urban Area and Boundary			
Existing Green Belt Area and Boundary			
Proposed New Green Belt Area and Boundary			
Countryside	White areas		
Maps are not at a standard scale			
Crown copyright and database rights [2019]. Ordnance Survey [100023294]			
Reason for change	To allow future development of the proposed housing allocation H30 – Tong Farm, Bacup.		

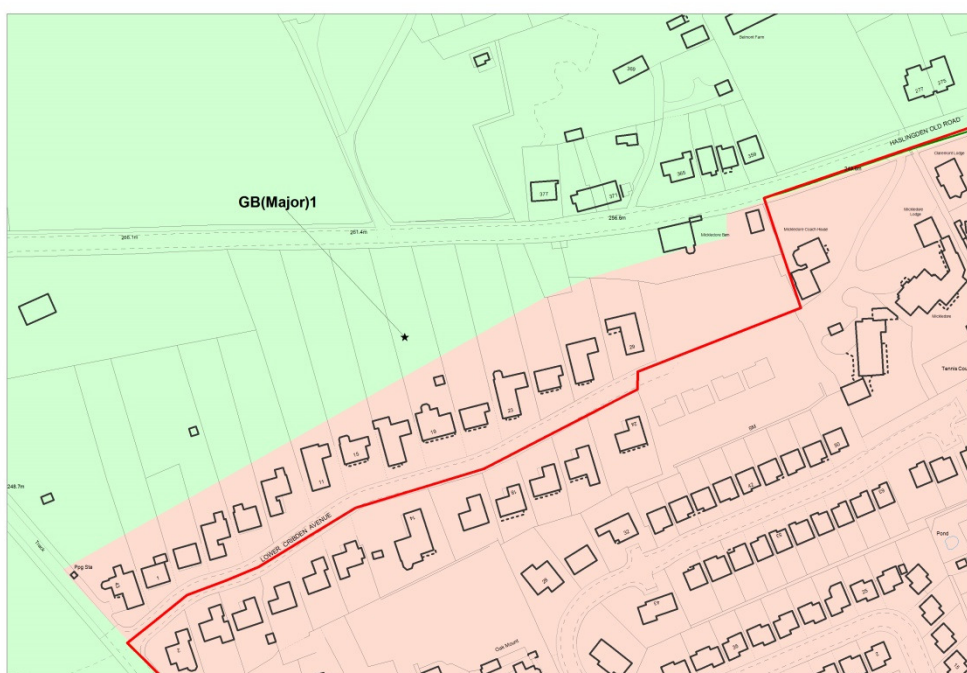
Boundary Ref	UB(Major)7	Previous Boundary ref (if applicable)	N/A
Address	Land off Todmorden Road, Bacup		
Proposal	It is proposed to take some land from the countryside and bring it into the Urban Boundary.		
Map Key			
Existing Urban Area and Boundary			
Proposed New Urban Area and Boundary			
Existing Green Belt Area and Boundary			
Proposed New Green Belt Area and Boundary			
Countryside	White areas		
Maps are not at a standard scale			
Crown copyright and database rights [2019]. Ordnance Survey [100023294]			
Reason for change	To allow future development of the proposed housing allocation H40 – Land off Todmorden Road, Bacup.		


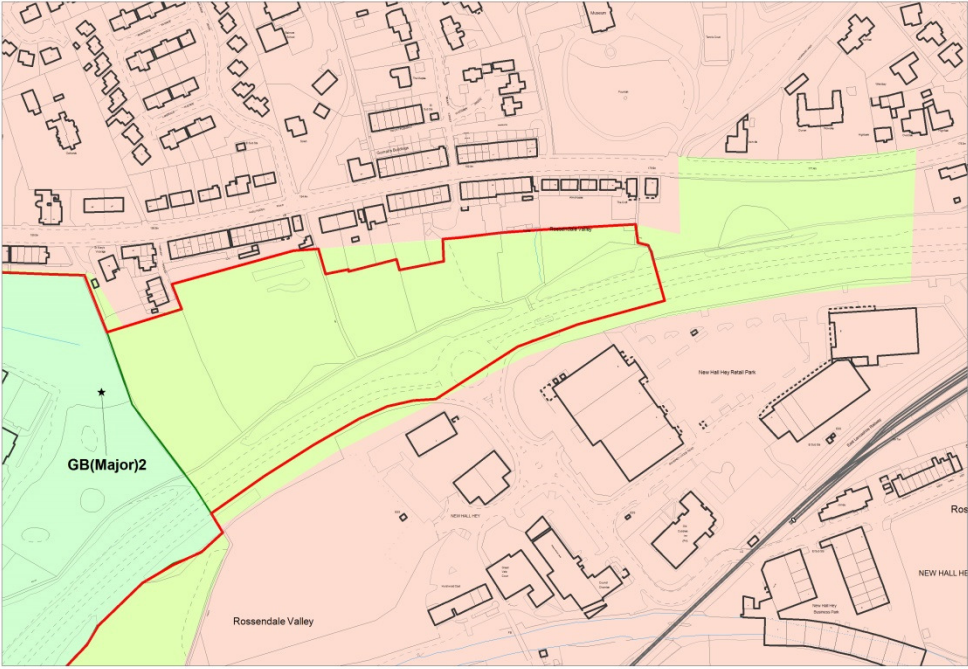




Boundary Ref	UB(Major)8	Previous Boundary ref (if applicable)	N/A
Address	Blackthorn Farm and land off Cowtoot Lane, Bacup		
Proposal	It is proposed to take some land from the countryside and bring it into the Urban Boundary.		
Map Key			
Existing Urban Area and Boundary			
Proposed New Urban Area and Boundary			
Existing Green Belt Area and Boundary			
Proposed New Green Belt Area and Boundary			
Countryside	White areas		
Maps are not at a standard scale			
Crown copyright and database rights [2019]. Ordnance Survey [100023294]			
Reason for change	To allow future development of the proposed housing allocation H39 – Land off Cowtoot Lane, Bacup.		


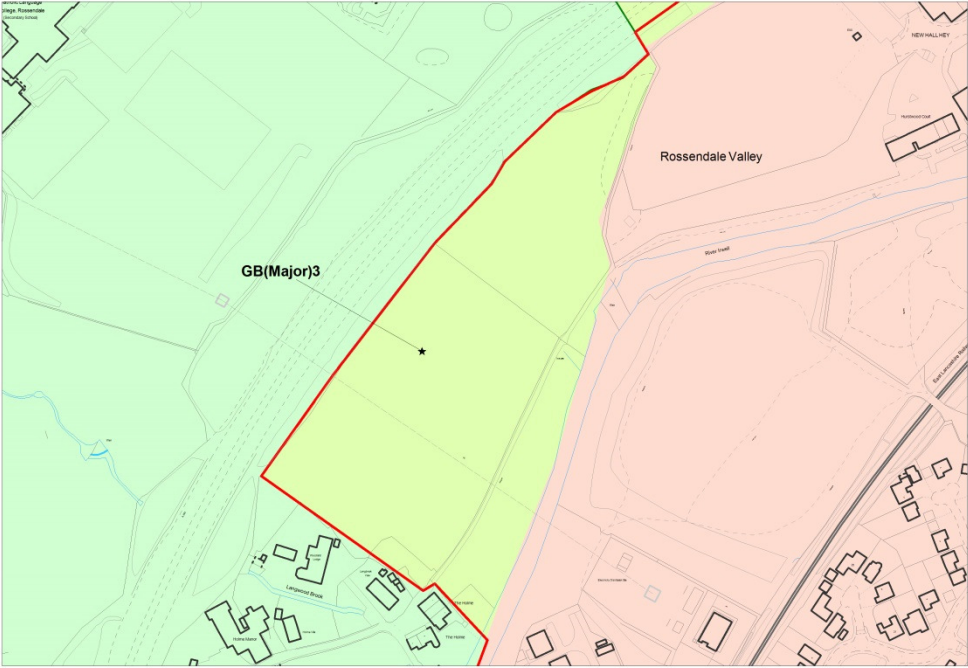




WATERFOOT, WHITEWELL BOTTOM, RAWTENSTALL, CRAWSHAWBOOTH, LOVECLOUGH / GOODHSAW






MAJOR GREEN BELT CHANGES

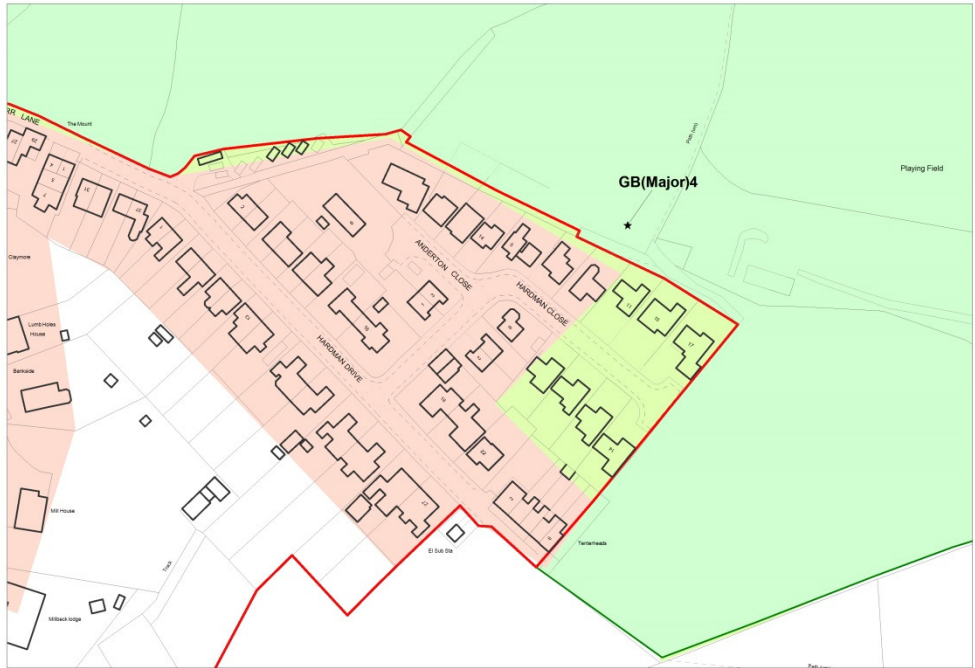
Boundary Ref	GB(Major)1	Previous Boundary ref (if applicable)	RCGL(GB)1
Address	Land to rear of Lower Cribden Avenue, Rawtenstall		
Proposal	It is proposed to remove some land from the existing urban boundary and include it within the Green Belt.		
Map Key			
Existing Urban Area and Boundary			
Proposed New Urban Area and Boundary			
Existing Green Belt Area and Boundary			
Proposed New Green Belt Area and Boundary			
Countryside	White areas		
Maps are not at a standard scale			
Crown copyright and database rights [2019]. Ordnance Survey [100023294]			
Reason for change	To create a more defensible boundary on the ground. Current boundary cuts through gardens and is not clear and defensible. These houses will be brought into the Green Belt.		








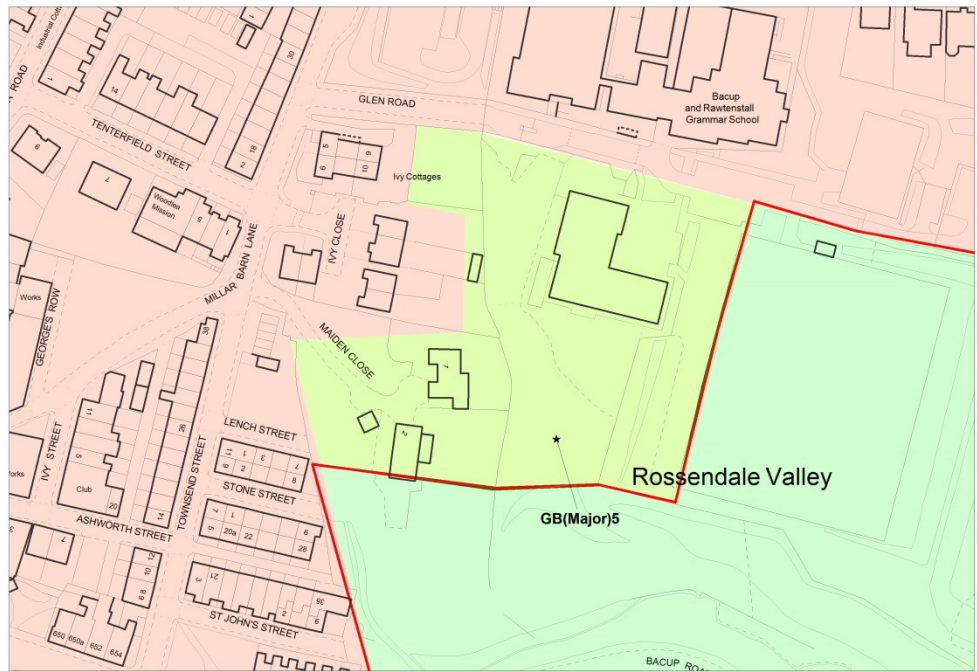
Boundary Ref	GB(Major)2	Previous Boundary ref (if applicable)	RCGL(GB)3
Address	Land between Haslingden Road and A56 Bypass, Rawtenstall		
Proposal	It is proposed to withdraw some land from the Green Belt.		
Map Key			
Existing Urban Area and Boundary			
Proposed New Urban Area and Boundary			
Existing Green Belt Area and Boundary			
Proposed New Green Belt Area and Boundary			
Countryside	White areas		
Maps are not at a standard scale			
Crown copyright and database rights [2019]. Ordnance Survey [100023294]			
Reason for change	<p>The Green Belt in this location is a very narrow strip surrounded by urban development. The Green Belt Review (Parcel 17) concludes the parcel only has a moderate role in preventing the merging between Rawtenstall and Haslingden. The study identifies the parcel as a potential release as this is unlikely to have a substantial negative effect on adjoining parcels or the wider Green Belt.</p> <p>The proposed change is to ensure the Green Belt boundary is defined clearly on the ground, recognisable and permanent.</p> <p>Please also refer to proposed changes UB(Major)20.</p>		

Boundary Ref	GB(Major)3	Previous Boundary ref (if applicable)	N/A
Address	Land east of A682, New Hall Hey, Rawtenstall		
Proposal	It is proposed to withdraw some land from the Green Belt and include it within the Urban Boundary.		
Map Key			
Existing Urban Area and Boundary			
Proposed New Urban Area and Boundary			
Existing Green Belt Area and Boundary			
Proposed New Green Belt Area and Boundary			
Countryside	White areas		
Maps are not at a standard scale			
Crown copyright and database rights [2019]. Ordnance Survey [100023294]			
Reason for change	<p>To enable the development of the proposed employment allocation NE4 – Extension of New Hall Hey, Rawtenstall. The site is identified within the Strategic Policy SS: Spatial Strategy. The A56 would be a readily recognisable and permanent boundary to the west.</p> <p>The Green Belt Review (Parcel 18) states that the parcel performs strongly in preventing Haslingden and Rawtenstall to merge. However, this is balanced by the need to provide suitable employment land close to the A682 and A56 corridor, acting as a Gateway site to the Key Service Centre of Rawtenstall, and to create a new defensible boundary using the A56.</p>		


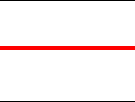



Boundary Ref	GB(Major)4	Previous Boundary ref (if applicable)	WCW(GB)1
Address	Land at end of Hardman Close and garage colony, Cowpe		
Proposal	It is proposed to withdraw some land from the Green Belt and include it in the Urban Boundary.		
Map Key			
Existing Urban Area and Boundary			
Proposed New Urban Area and Boundary			
Existing Green Belt Area and Boundary			
Proposed New Green Belt Area and Boundary			
Countryside	White areas		
Maps are not at a standard scale			
Crown copyright and database rights [2019]. Ordnance Survey [100023294]			
Reason for change	To reflect existing development on the ground. The proposed change is to ensure the Green Belt boundary is defined clearly on the ground, recognisable and permanent.		

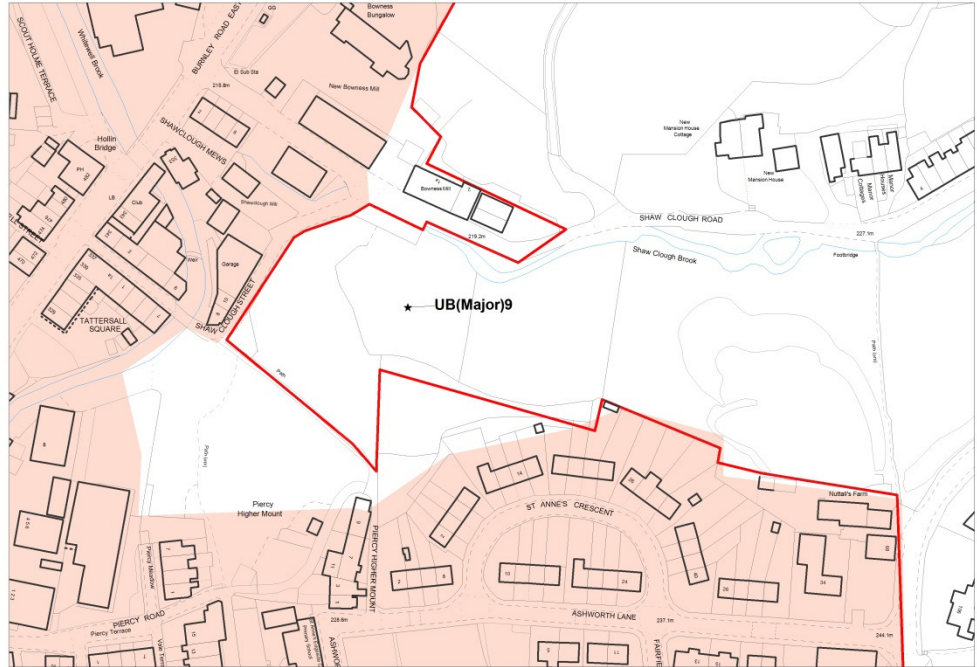







Boundary Ref	GB(Major)5	Previous Boundary ref (if applicable)	WCW(GB)3
Address	Land by Glen Road / Maiden Close		
Proposal	It is proposed to withdraw some land from the Green Belt and include it in the Urban Boundary.		
Map Key			
Existing Urban Area and Boundary			
Proposed New Urban Area and Boundary			
Existing Green Belt Area and Boundary			
Proposed New Green Belt Area and Boundary			
Countryside	White areas		
Maps are not at a standard scale			
Crown copyright and database rights [2019]. Ordnance Survey [100023294]			
Reason for change	To reflect existing development on the ground and ensure the boundary is more defensible on the ground.		








MAJOR URBAN BOUNDARY CHANGES

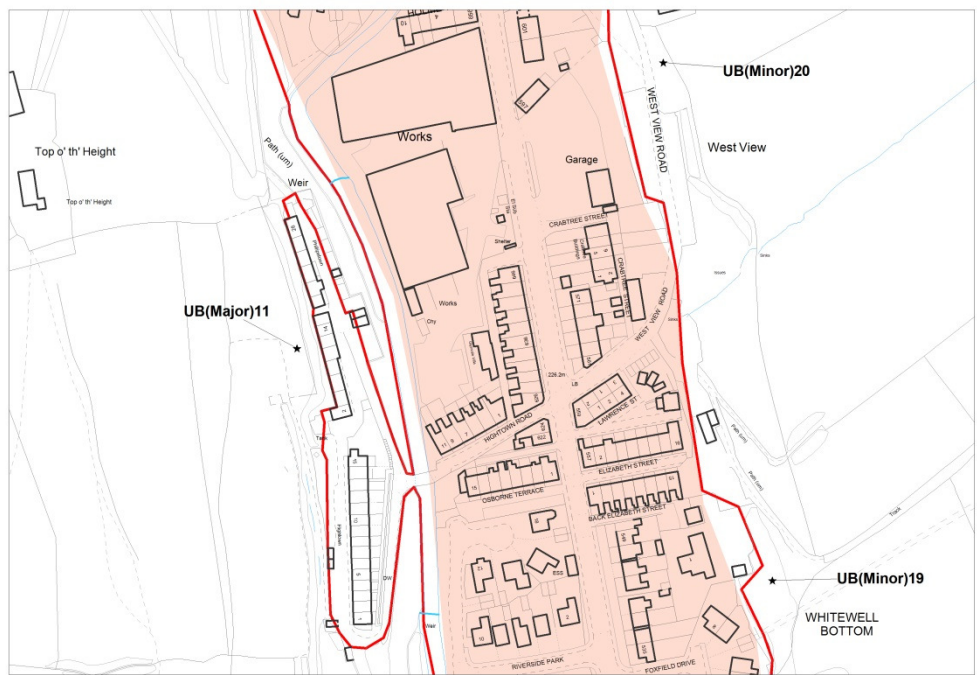
Boundary Ref	UB(Major)9	Previous Boundary ref (if applicable)	WCW9UB)5, WCW(UB)6, WCW(UB)7
Address	Land north of Piercy Road, Waterfoot		
Proposal	It is proposed to include some land within the Urban Boundary		
Map Key			
Existing Urban Area and Boundary			
Proposed New Urban Area and Boundary			
Existing Green Belt Area and Boundary			
Proposed New Green Belt Area and Boundary			
Countryside	White areas		
Maps are not at a standard scale			
Crown copyright and database rights [2019]. Ordnance Survey [100023294]			
Reason for change	To create a more defensible boundary on the ground and to reflect existing development.		








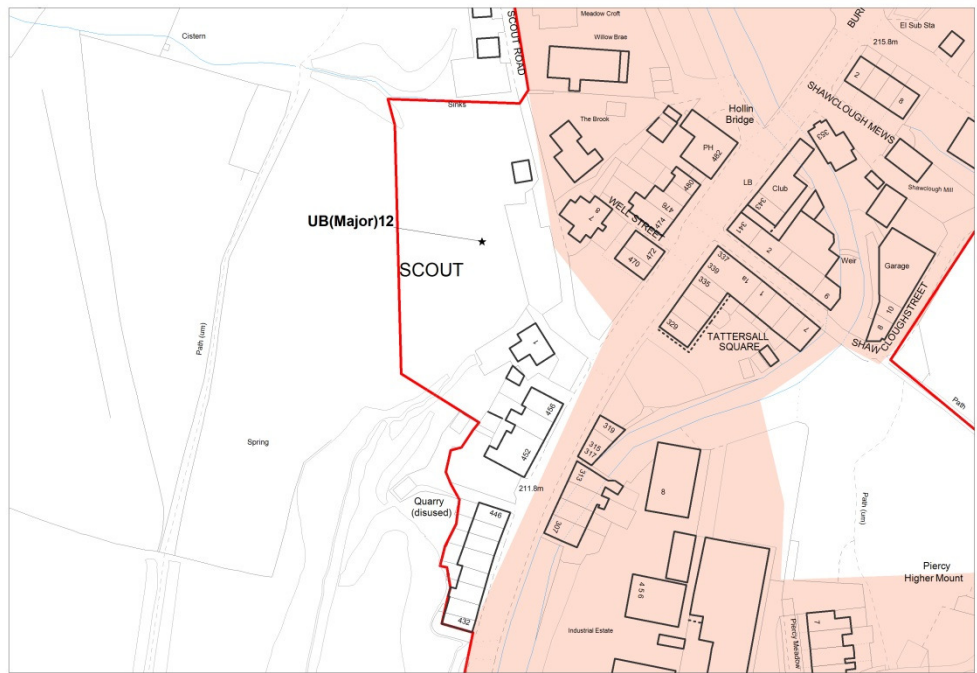
Boundary Ref	UB(Major)10	Previous Boundary ref (if applicable)	WCW(UB)8
Address	Land off Burnley Road East, Whitewell Bottom		
Proposal	It is proposed to include some land within the Urban Boundary		
Map Key			
Existing Urban Area and Boundary			
Proposed New Urban Area and Boundary			
Existing Green Belt Area and Boundary			
Proposed New Green Belt Area and Boundary			
Countryside	White areas		
Maps are not at a standard scale			
Crown copyright and database rights [2019]. Ordnance Survey [100023294]			
Reason for change	To allow development of the proposed housing allocation H63 – Hollin Farm		


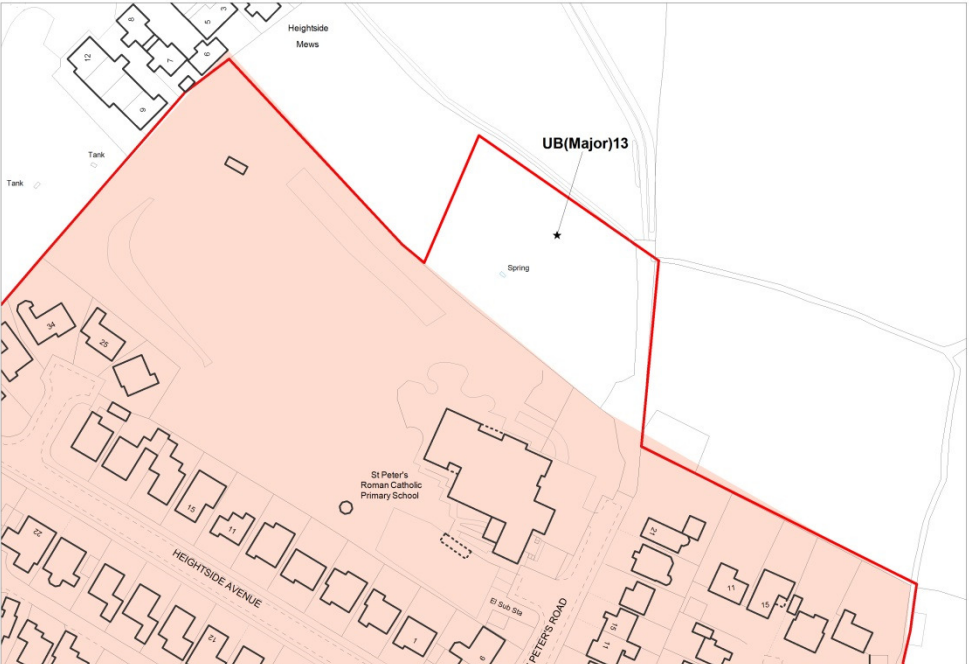







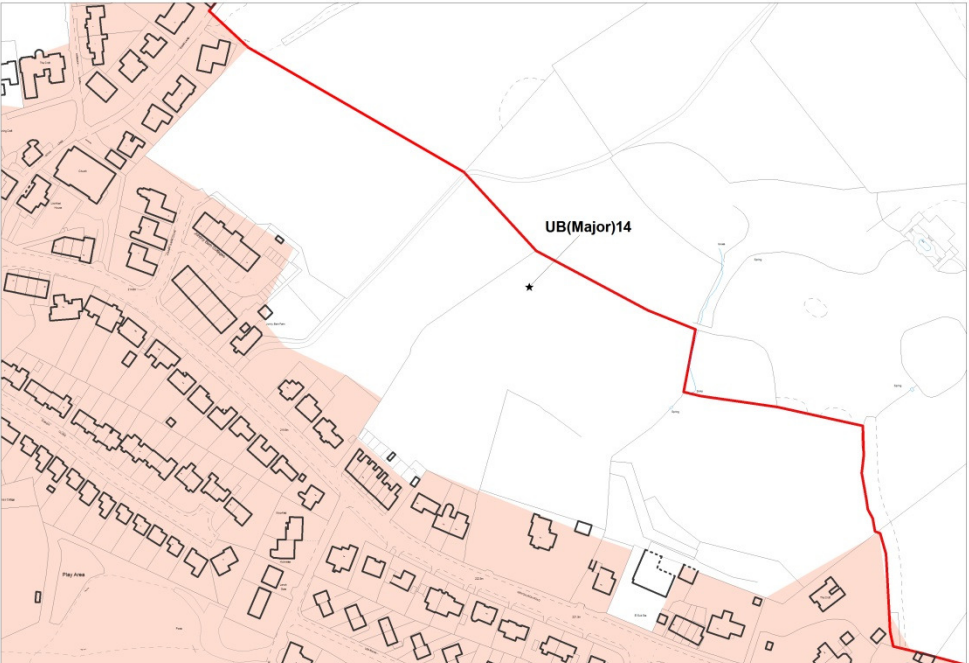




Boundary Ref	UB(Major)11	Previous Boundary ref (if applicable)	N/A
Address	Hightown, Whitewell Bottom		
Proposal	It is proposed to include some land within the Urban Boundary		
Map Key			
Existing Urban Area and Boundary			
Proposed New Urban Area and Boundary			
Existing Green Belt Area and Boundary			
Proposed New Green Belt Area and Boundary			
Countryside	White areas		
Maps are not at a standard scale			
Crown copyright and database rights [2019]. Ordnance Survey [100023294]			
Reason for change	To reflect development existing on the ground.		


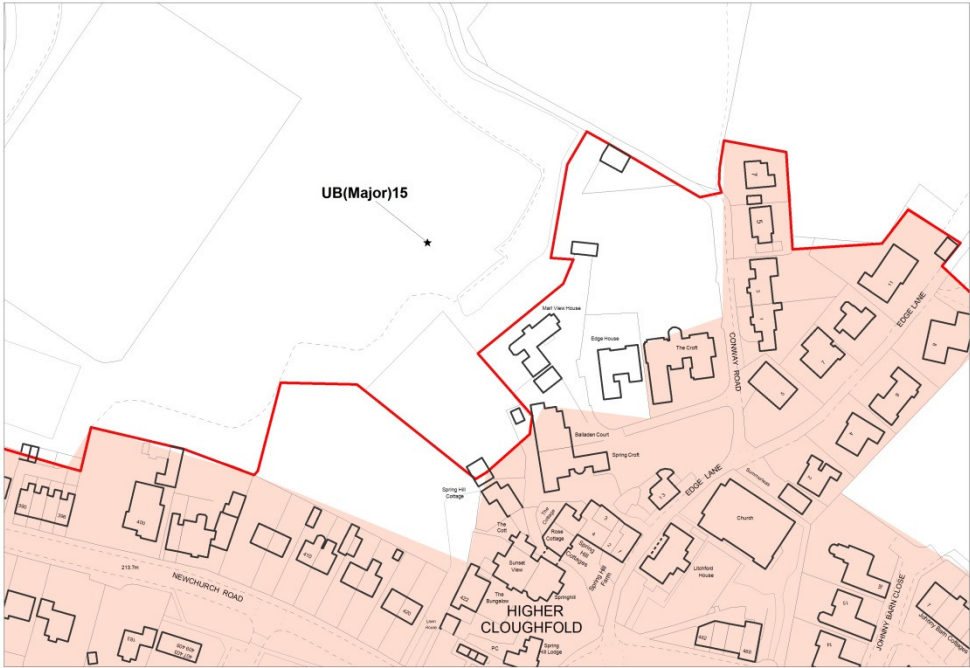







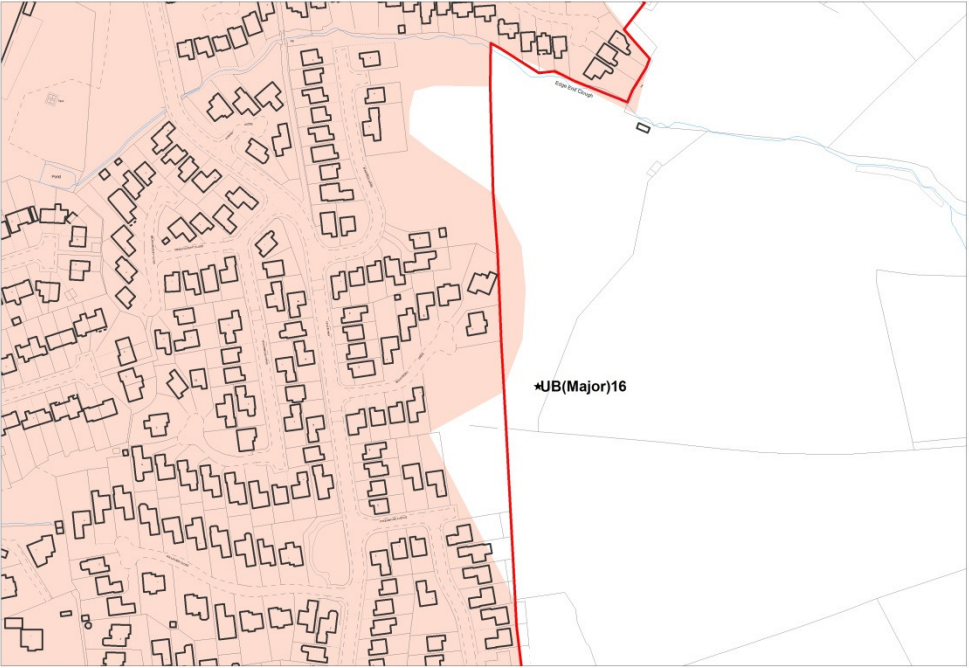




Boundary Ref	UB(Major)12	Previous Boundary ref (if applicable)	N/A
Address	Land off Scout Road and Burnley Road East, Waterfoot		
Proposal	It is proposed to include some land within the Urban Boundary		
Map Key			
Existing Urban Area and Boundary			
Proposed New Urban Area and Boundary			
Existing Green Belt Area and Boundary			
Proposed New Green Belt Area and Boundary			
Countryside	White areas		
Maps are not at a standard scale			
Crown copyright and database rights [2019]. Ordnance Survey [100023294]			
Reason for change	To reflect development existing on the ground and to allow future development. The site was previously proposed for housing allocation during the Regulation 18 version of the Local Plan. Due to constraints identified, the site is considered to be too small to deliver 5 or more houses and therefore was not carried forward in the Regulation 19 and the Submission version of the Local Plan. The Urban Boundary change is still proposed to facilitate future small development.		






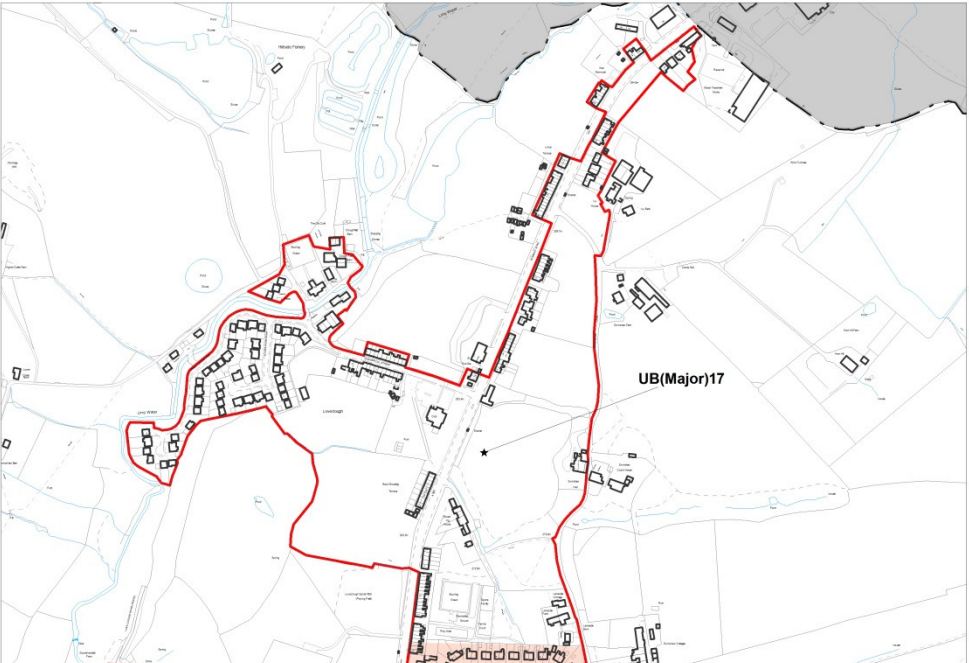







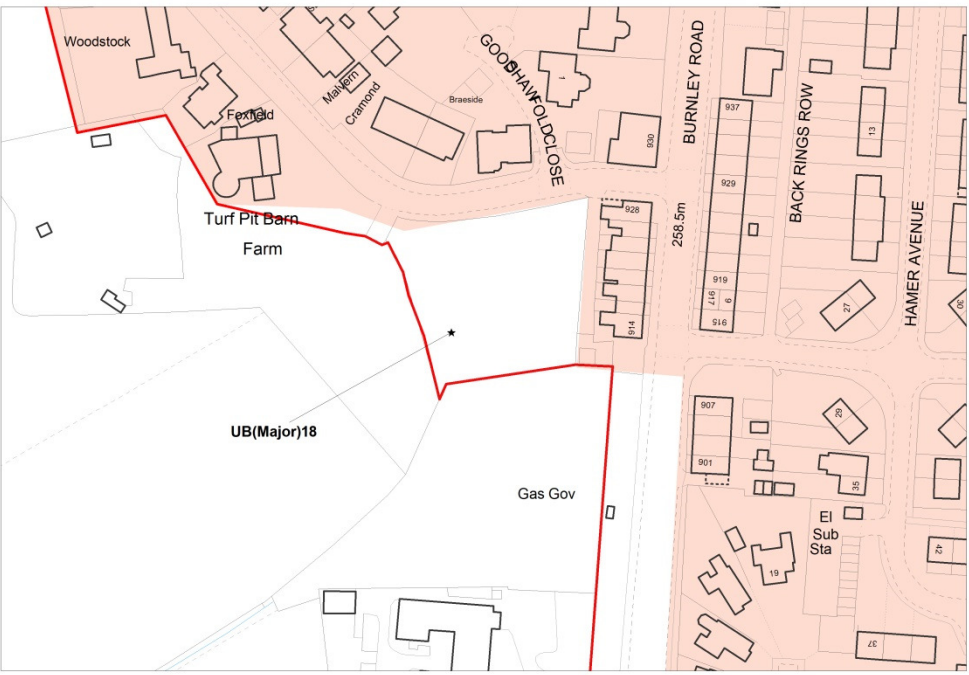
Boundary Ref	UB(Major)13	Previous Boundary ref (if applicable)	N/A
Address	Land behind St Peter's Roman Catholic Primary School, Waterfoot		
Proposal	It is proposed to include some land within the Urban Boundary		
Map Key			
Existing Urban Area and Boundary			
Proposed New Urban Area and Boundary			
Existing Green Belt Area and Boundary			
Proposed New Green Belt Area and Boundary			
Countryside	White areas		
Maps are not at a standard scale			
Crown copyright and database rights [2019]. Ordnance Survey [100023294]			
Reason for change	The site was proposed for housing allocation in the Regulation 18 version of the Local Plan. Due to constraints being identified, the site was not carried forward in the Regulation 19 version of the Local Plan. However, subject to these constraints being adequately dealt through the planning application process, future development could be acceptable on the site.		






Boundary Ref	UB(Major)14	Previous Boundary ref (if applicable)	RCGL(UB)19
Address	Land north of Newchurch Road, Waterfoot		
Proposal	It is proposed to include some land within the Urban Boundary		
Map Key			
Existing Urban Area and Boundary			
Proposed New Urban Area and Boundary			
Existing Green Belt Area and Boundary			
Proposed New Green Belt Area and Boundary			
Countryside	White areas		
Maps are not at a standard scale			
Crown copyright and database rights [2019]. Ordnance Survey [100023294]			
Reason for change	To facilitate the development of the proposed housing allocation H60 – Johnny Barn Farm and land to the east, Cloughfold.		

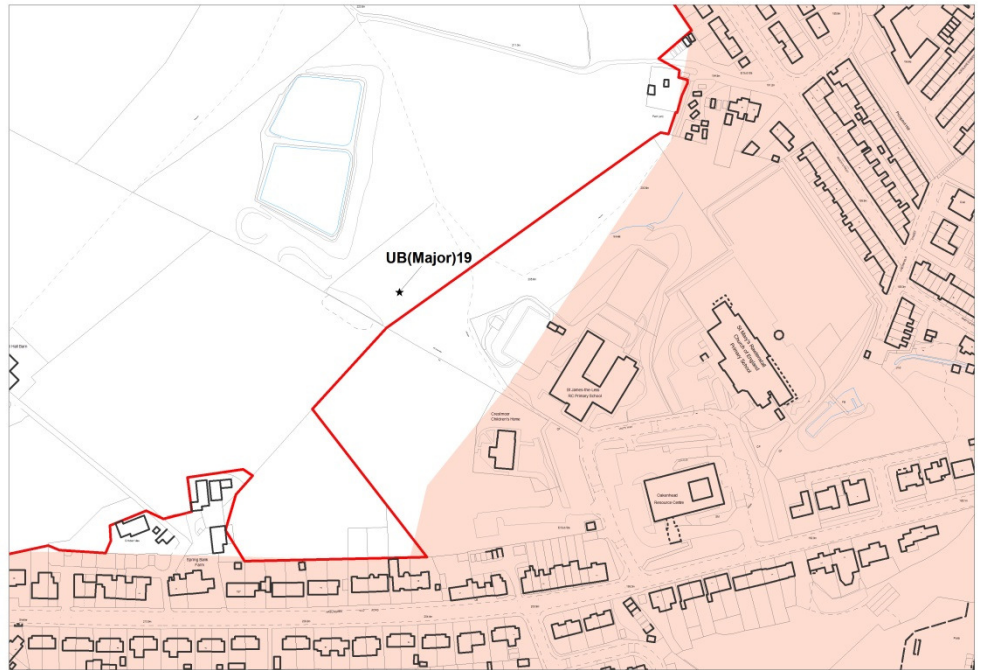
Boundary Ref	UB(Major)15	Previous Boundary ref (if applicable)	RCGL(UB)18
Address	Land to the rear of 420 and 422 Newchurch Road and land off Conway Road, Rawtenstall		
Proposal	It is proposed to include some land within the Urban Boundary		
Map Key			
Existing Urban Area and Boundary			
Proposed New Urban Area and Boundary			
Existing Green Belt Area and Boundary			
Proposed New Green Belt Area and Boundary			
Countryside	White areas		
Maps are not at a standard scale			
Crown copyright and database rights [2019]. Ordnance Survey [100023294]			
Reason for change	Two sites were proposed for housing allocation at the Regulation 18 version of the Local Plan (HS2.57 Land at Conway Road and HS2.58 Land at Higher Cloughfold). The sites were not carried forward to the Regulation 19 and the Submission version of the Local Plan as following consideration of further information, the sites were deemed too small to be able to deliver 5 or more houses. The Urban Boundary change is still proposed to allow future small scale development. One site obtained planning permission for a single dwelling (2018/0577).		






Boundary Ref	UB(Major)16	Previous Boundary ref (if applicable)	RCGL(UB)9
Address	End of Hollins Way		
Proposal	It is proposed to include land within the countryside into the Urban Boundary		
Map Key			
Existing Urban Area and Boundary			
Proposed New Urban Area and Boundary			
Existing Green Belt Area and Boundary			
Proposed New Green Belt Area and Boundary			
Countryside	White areas		
Maps are not at a standard scale			
Crown copyright and database rights [2019]. Ordnance Survey [100023294]			
Reason for change	It would create a defensible boundary on the ground and will facilitate development of the proposed housing allocation H16 – Land east of Acrefield Drive.		

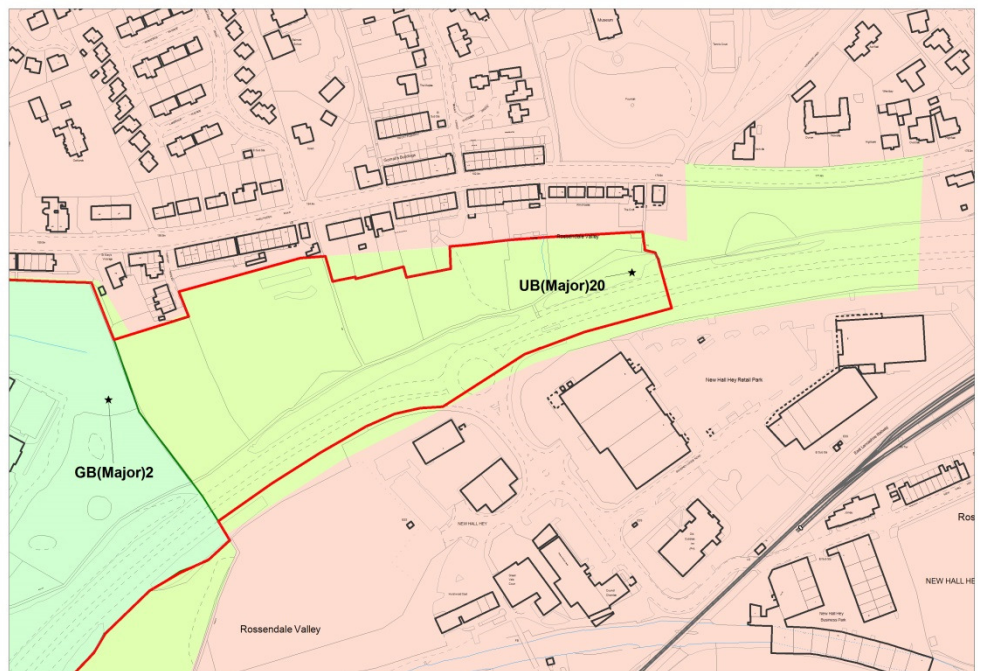
Boundary Ref	UB(Major)17	Previous Boundary ref (if applicable)	N/A
Address	North of Loveclough		
Proposal	It is proposed to include land within the countryside into the Urban Boundary.		
Map Key			
Existing Urban Area and Boundary			
Proposed New Urban Area and Boundary			
Existing Green Belt Area and Boundary			
Proposed New Green Belt Area and Boundary			
Countryside	White areas		
Maps are not at a standard scale			
Crown copyright and database rights [2019]. Ordnance Survey [100023294]			
Reason for change	To reflect development on the ground and to facilitate development of the proposed housing allocations H5 – Swinshaw Hall, Loveclough and H13 – Loveclough Working mens Club and land at rear and extension.		






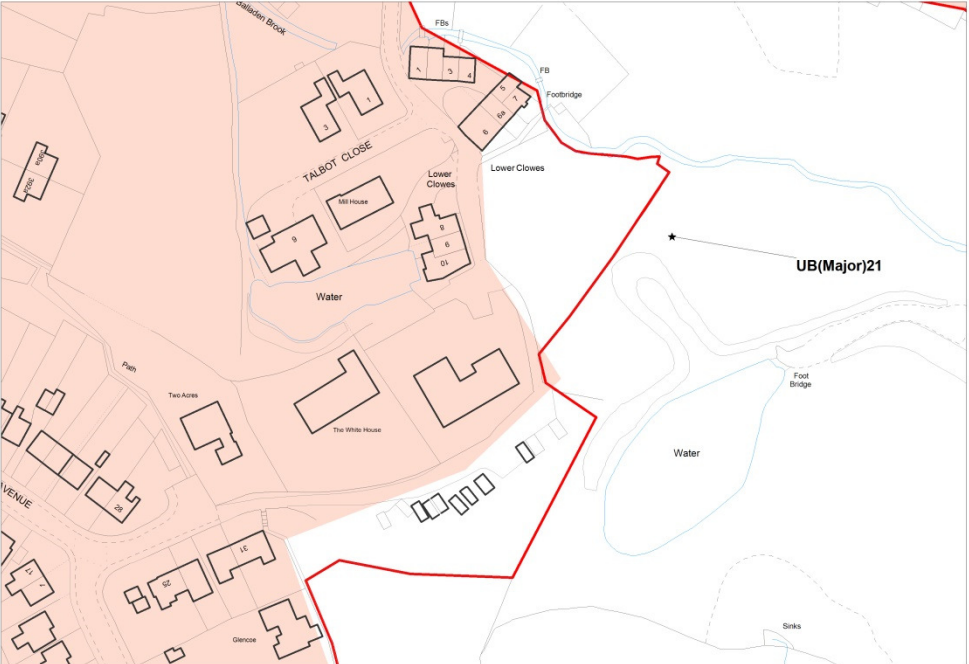
Boundary Ref	UB(Major)18	Previous Boundary ref (if applicable)	N/A
Address	Land south off Goodshawfold Lane, Loveclough		
Proposal	It is proposed to include land within the countryside into the Urban Boundary.		
Map Key			
Existing Urban Area and Boundary			
Proposed New Urban Area and Boundary			
Existing Green Belt Area and Boundary			
Proposed New Green Belt Area and Boundary			
Countryside	White areas		
Maps are not at a standard scale			
Crown copyright and database rights [2019]. Ordnance Survey [100023294]			
Reason for change	To facilitate development of the proposed housing allocation H17-Land south of Goodshaw Fold Road.		


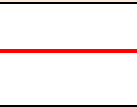



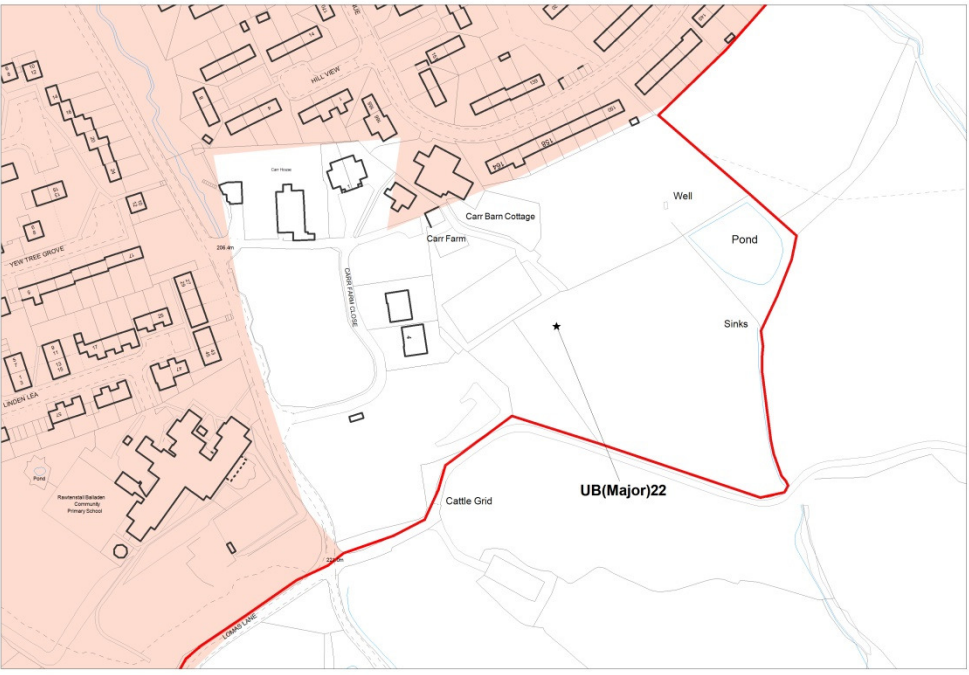
Boundary Ref	UB(Major)19	Previous Boundary ref (if applicable)	RCGL(UB)17
Address	Land to rear of Oakenhead resource centre, Rawtenstall		
Proposal	It is proposed to include land within the countryside into the Urban Boundary.		
Map Key			
Existing Urban Area and Boundary			
Proposed New Urban Area and Boundary			
Existing Green Belt Area and Boundary			
Proposed New Green Belt Area and Boundary			
Countryside	White areas		
Maps are not at a standard scale			
Crown copyright and database rights [2019]. Ordnance Survey [100023294]			
Reason for change	To ensure the boundary follows a defined boundary on the ground.		








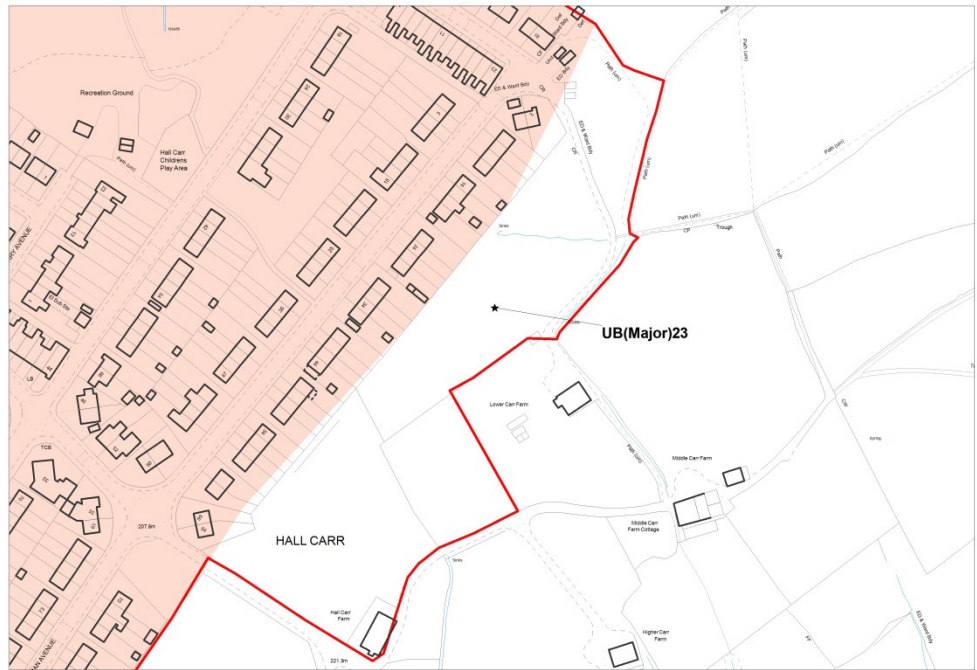
Boundary Ref	UB(Major)20	Previous Boundary ref (if applicable)	RCGL(GB)3
Address	Land between Haslingden Road and A56 Bypass, Rawtenstall		
Proposal	It is proposed to include land within the Green Belt into the Urban Boundary (see also GB(Major)2 above).		
Map Key			
Existing Urban Area and Boundary			
Proposed New Urban Area and Boundary			
Existing Green Belt Area and Boundary			
Proposed New Green Belt Area and Boundary			
Countryside	White areas		
Maps are not at a standard scale			
Crown copyright and database rights [2019]. Ordnance Survey [100023294]			
Reason for change	To ensure the boundary follows a defined boundary on the ground. This would create an area of countryside between the proposed Urban Boundary and the proposed Green Belt boundary. Please also refer to the proposed change GB(Major)2.		


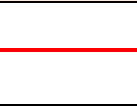





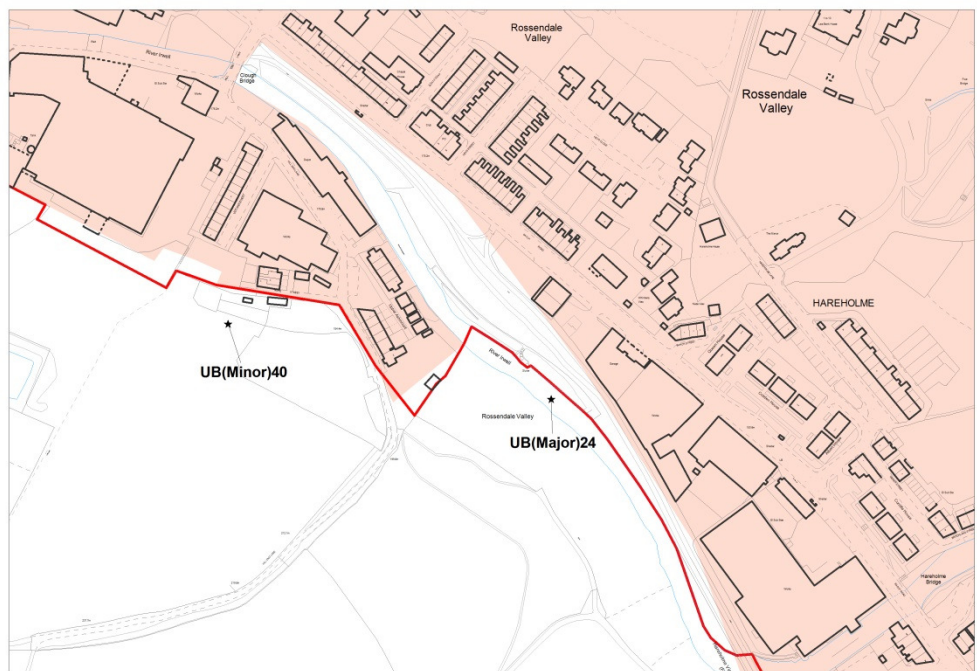
Boundary Ref	UB(Major)21	Previous Boundary ref (if applicable)	RCGL(UB)1
Address	Land at Lower Clowes Road, Rawtenstall		
Proposal	It is proposed to include land within the countryside into the Urban Boundary.		
Map Key			
Existing Urban Area and Boundary			
Proposed New Urban Area and Boundary			
Existing Green Belt Area and Boundary			
Proposed New Green Belt Area and Boundary			
Countryside	White areas		
Maps are not at a standard scale			
Crown copyright and database rights [2019]. Ordnance Survey [100023294]			
Reason for change			
		To facilitate the re-development of the garage colony and a small scale development at the top of Talbot Close.	






Boundary Ref	UB(Major)22	Previous Boundary ref (if applicable)	RCGL(UB)3
Address	Land off Hardman Avenue across from Lomas Lane, Rawtenstall		
Proposal	It is proposed to include land within the countryside into the Urban Boundary.		
Map Key			
Existing Urban Area and Boundary			
Proposed New Urban Area and Boundary			
Existing Green Belt Area and Boundary			
Proposed New Green Belt Area and Boundary			
Countryside	White areas		
Maps are not at a standard scale			
Crown copyright and database rights [2019]. Ordnance Survey [100023294]			
Reason for change			
		To enable development of the proposed housing allocation H18 – Carr Barn and Carr Farm.	

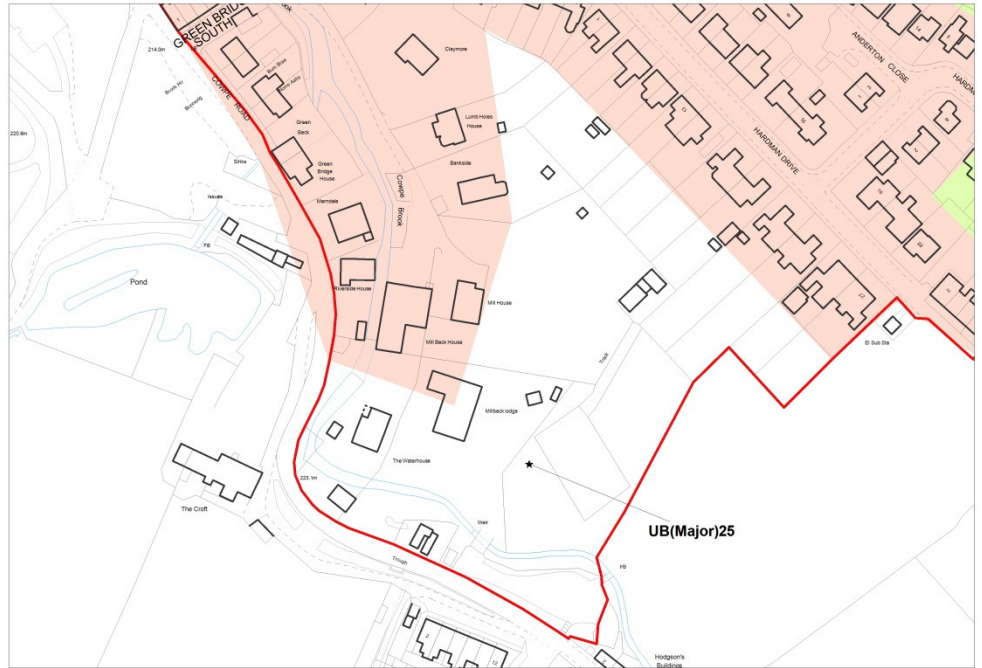
Boundary Ref	UB(Major)23	Previous Boundary ref (if applicable)	RCGL(UB)4 & 5
Address	Land behind Hardman Avenue across, Rawtenstall		
Proposal	It is proposed to include land within the countryside into the Urban Boundary.		
Map Key			
Existing Urban Area and Boundary			
Proposed New Urban Area and Boundary			
Existing Green Belt Area and Boundary			
Proposed New Green Belt Area and Boundary			
Countryside	White areas		
Maps are not at a standard scale			
Crown copyright and database rights [2019]. Ordnance Survey [100023294]			
Reason for change	To enable development of the proposed housing allocation H14 – Hall Carr Farm, off Yarraville Street.		



Boundary Ref	UB(Major)24	Previous Boundary ref (if applicable)	N/A
Address	Land between River Irwell and Bacup Road, Waterfoot		
Proposal	It is proposed to include land within the countryside into the Urban Boundary.		
Map Key			
Existing Urban Area and Boundary			
Proposed New Urban Area and Boundary			
Existing Green Belt Area and Boundary			
Proposed New Green Belt Area and Boundary			
Countryside	White areas		
Maps are not at a standard scale			
Crown copyright and database rights [2019]. Ordnance Survey [100023294]			
Reason for change	To remove the narrow strip of countryside surrounded by the Urban Boundary and to create a more a more defined Urban Boundary using the River Irwell.		


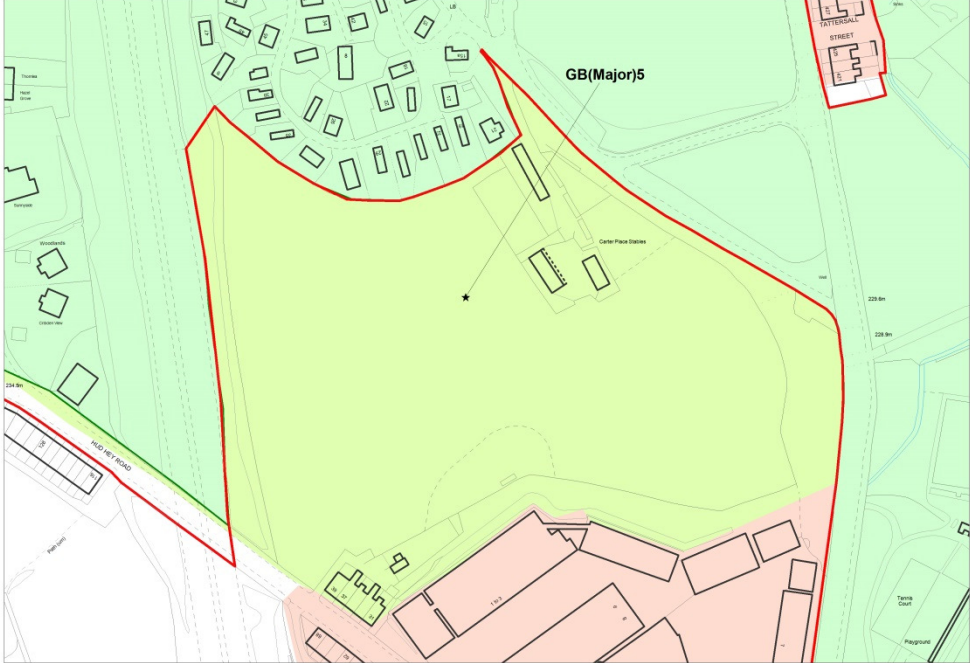






Boundary Ref	UB(Major)25	Previous Boundary ref (if applicable)	N/A
Address	Land on Cowpe Road near Buck Inn, Cowpe		
Proposal	It is proposed to include land within the countryside into the Urban Boundary.		
Map Key			
Existing Urban Area and Boundary			
Proposed New Urban Area and Boundary			
Existing Green Belt Area and Boundary			
Proposed New Green Belt Area and Boundary			
Countryside	White areas		
Maps are not at a standard scale			
Crown copyright and database rights [2019]. Ordnance Survey [100023294]			
Reason for change	To reflect existing development on the ground and enable further development in the future.		

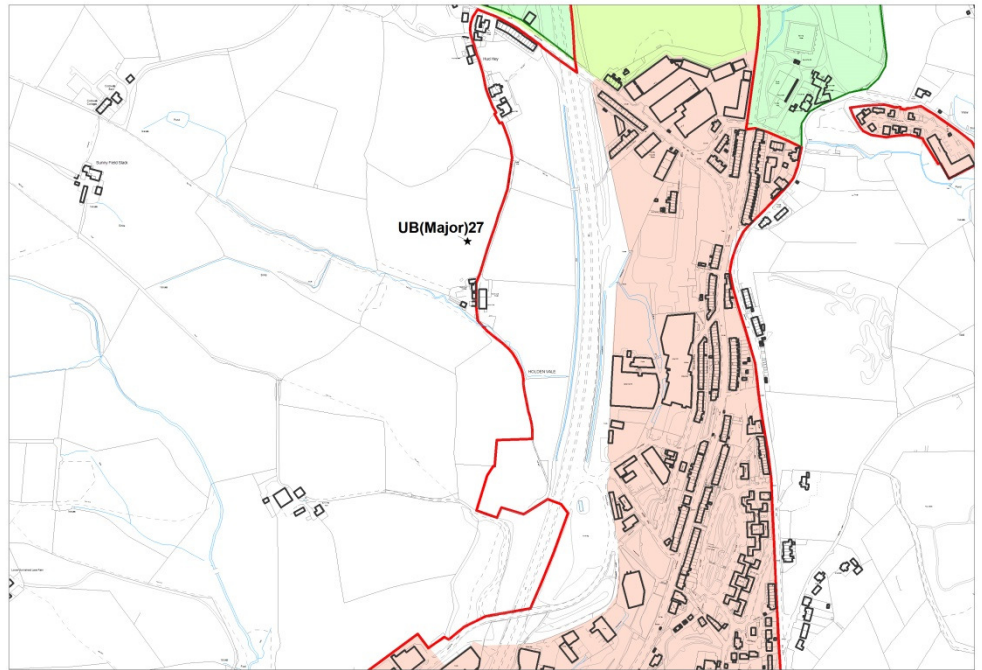


HASLINGDEN AND HELMSHORE

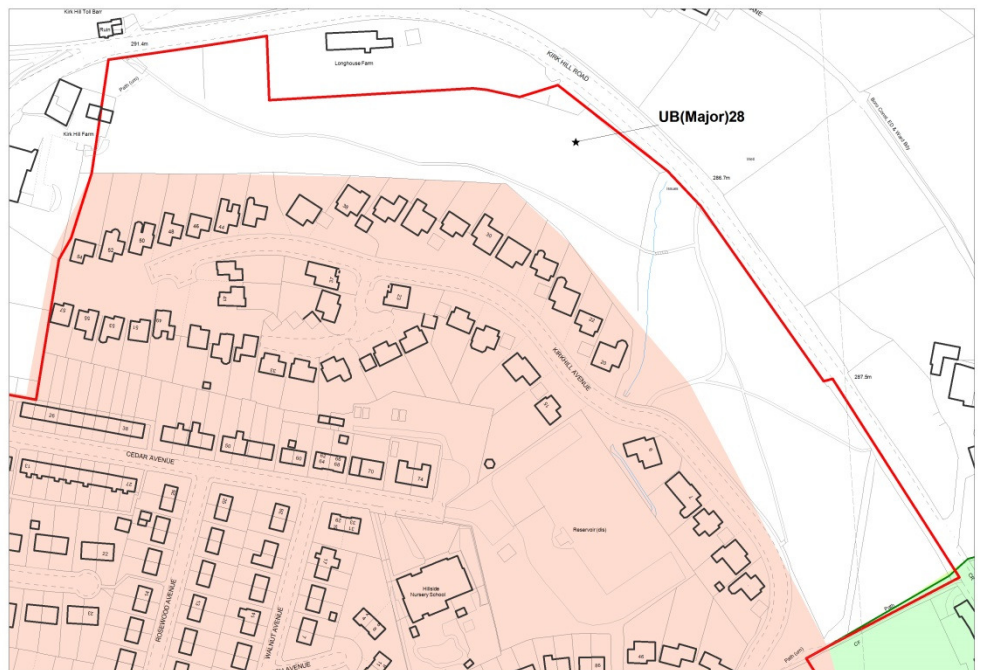
MAJOR GREEN BELT BOUNDARY CHANGES

Boundary Ref	GB(Major)5	Previous Boundary ref (if applicable)	N/A
Address	Land north of Hud Hey, Haslingden		
Proposal	It is proposed to withdraw land from the Green belt to bring it into the Urban Boundary.		
Map Key			
Existing Urban Area and Boundary			
Proposed New Urban Area and Boundary			
Existing Green Belt Area and Boundary			
Proposed New Green Belt Area and Boundary			
Countryside	White areas		
Maps are not at a standard scale			
Crown copyright and database rights [2019]. Ordnance Survey [100023294]			
Reason for change	<p>To enable the development of the proposed employment allocation NE2 – Land north of Hud Hey, Haslingden.</p> <p>The Green Belt Review (Parcel 10) states that the parcel performs strongly in preventing the merge of Rising Bridge and Haslingden. However, the need to provide an employment site in proximity to the A56, to enable employment growth as set out in the Strategic Policy EMP1: Provision for Employment, is considered to balance this and provide for special circumstances to allow employment land to be delivered close to the strategic road network.</p>		

Boundary Ref	UB(Major)27	Previous Boundary ref (if applicable)	HRB(UB)4 & 5
Address	Land west of A56 Bypass, Haslingden		
Proposal	It is proposed to include land within the countryside into the Urban Boundary.		
Map Key			
Existing Urban Area and Boundary			
Proposed New Urban Area and Boundary			
Existing Green Belt Area and Boundary			
Proposed New Green Belt Area and Boundary			
Countryside	White areas		
Maps are not at a standard scale			
Crown copyright and database rights [2019]. Ordnance Survey [100023294]			
Reason for change	To enable the development of the proposed employment allocation NE3 – Carrs Industrial Estate North Extension, Haslingden.		


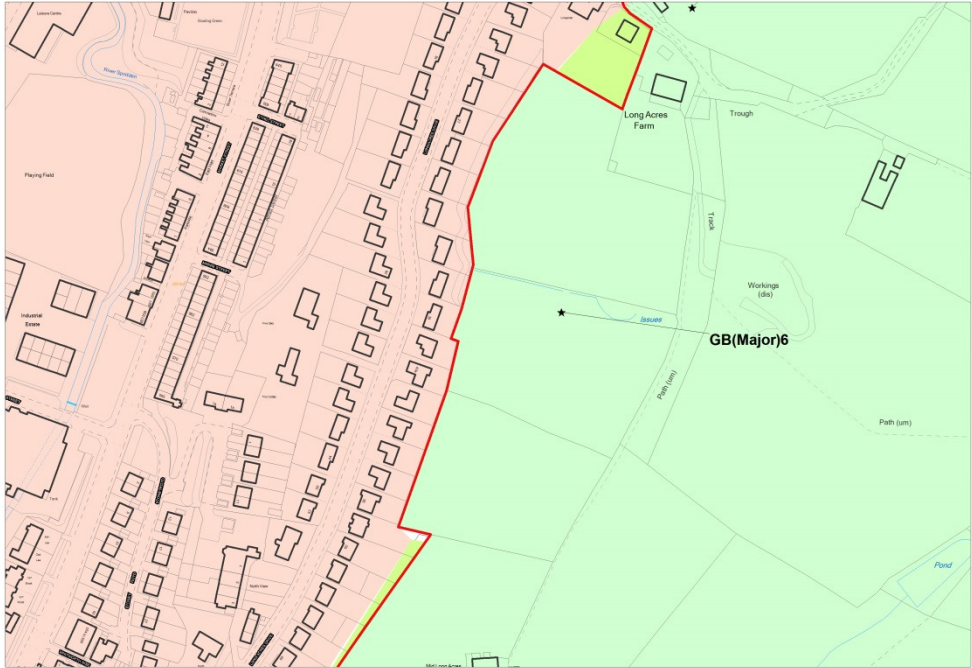







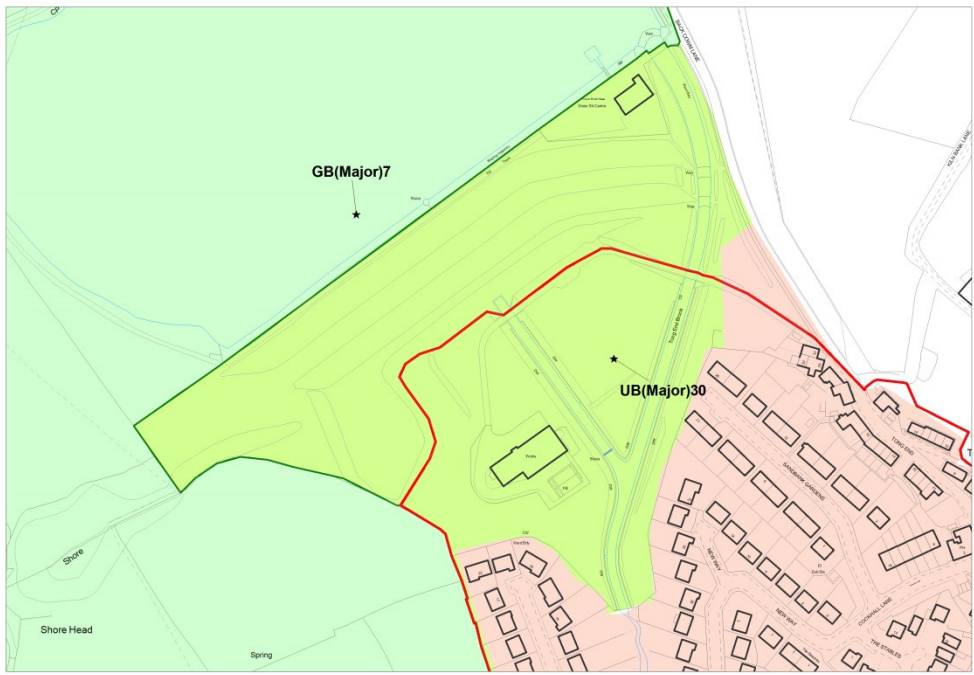




Boundary Ref	UB(Major)28	Previous Boundary ref (if applicable)	HRB(UB)2
Address	Land north of Longshoot / Kirkhill / Moorlands Rise, Haslingden		
Proposal	It is proposed to include land within the countryside into the Urban Boundary.		
Map Key			
Existing Urban Area and Boundary			
Proposed New Urban Area and Boundary			
Existing Green Belt Area and Boundary			
Proposed New Green Belt Area and Boundary			
Countryside	White areas		
Maps are not at a standard scale			
Crown copyright and database rights [2019]. Ordnance Survey [100023294]			
Reason for change	To enable the development of the proposed housing allocation H47 – Land at Kirkhill Avenue, Haslingden.		








WHITWORTH AND FACIT

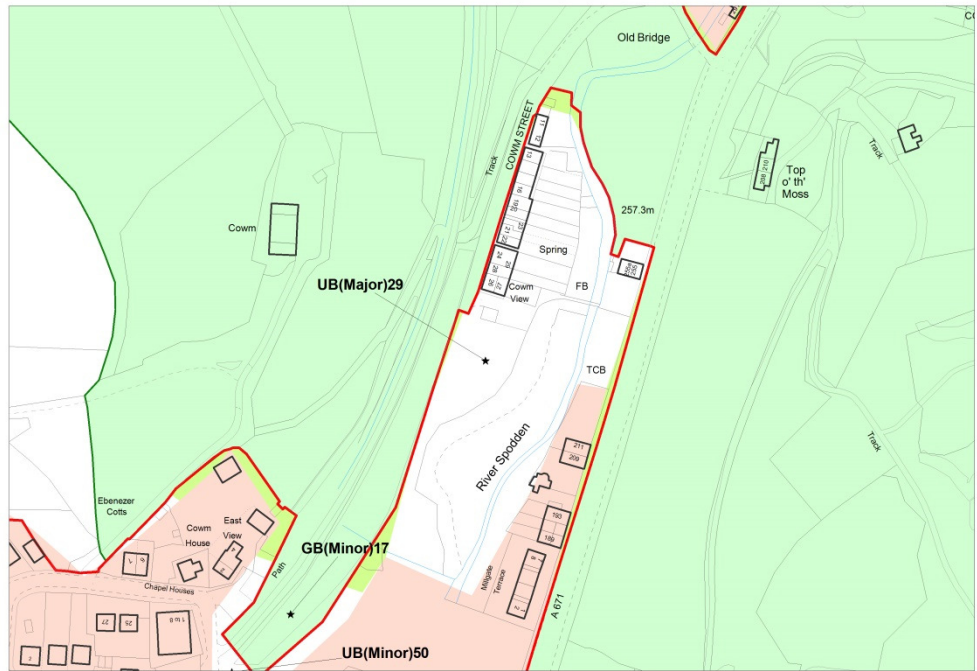
MAJOR GREEN BELT CHANGES


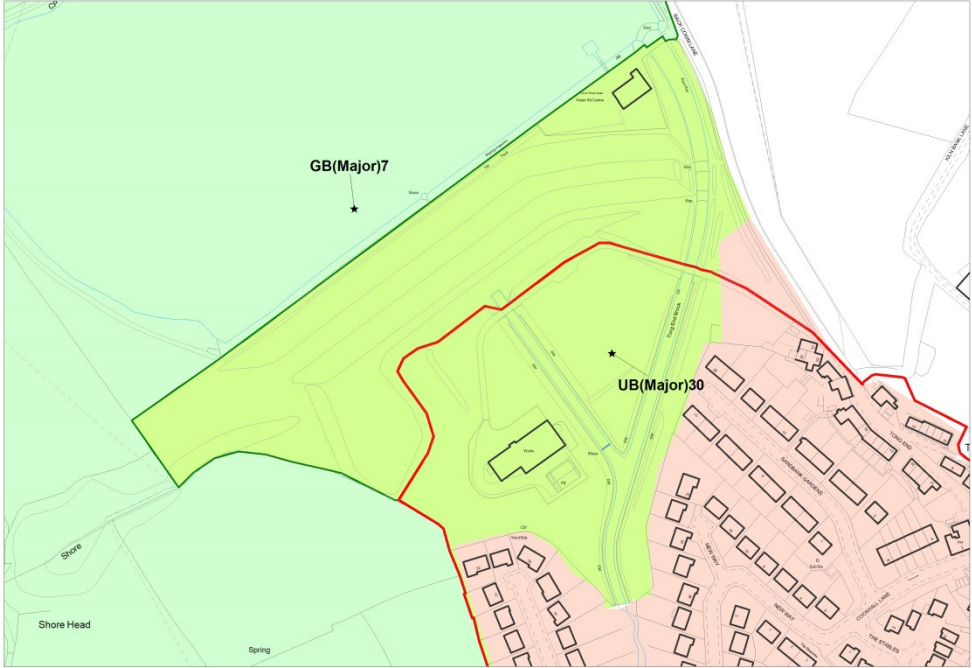




Boundary Ref	GB(Major)6	Previous Boundary ref (if applicable)	WH(GB)8
Address	Land at Long Acres Farm, Facit		
Proposal	It is proposed to include some land within the Green belt.		
Map Key			
Existing Urban Area and Boundary			
Proposed New Urban Area and Boundary			
Existing Green Belt Area and Boundary			
Proposed New Green Belt Area and Boundary			
Countryside	White areas		
Maps are not at a standard scale			
Crown copyright and database rights [2019]. Ordnance Survey [100023294]			
Reason for change	To protect the land from development. The proposed Green Belt boundary will overlay the proposed Urban Boundary.		

Boundary Ref	GB(Major)7	Previous Boundary ref (if applicable)	N/A
Address	Land at Cowm Water Treatment Works, Whitworth		
Proposal	It is proposed to withdraw some land from the Green Belt.		
Map Key			
Existing Urban Area and Boundary			
Proposed New Urban Area and Boundary			
Existing Green Belt Area and Boundary			
Proposed New Green Belt Area and Boundary			
Countryside	White areas		
Maps are not at a standard scale			
Crown copyright and database rights [2019]. Ordnance Survey [100023294]			
Reason for change	<p>To enable the development of the proposed housing allocation H69 – Cowm water treatment works which is partly brownfield land.</p> <p>The Green Belt Review (Parcel 69) identifies the parcel as a potential release as it does not perform strongly against any of the Green Belt purposes. The study concludes that its removal would not have a substantial negative effect on adjoining parcels and the wider Green Belt.</p> <p>The reservoir boundary would act as a clear, recognisable and permanent boundary. Please also see UB(Major)30.</p>		

MAJOR URBAN BOUNDARY CHANGES






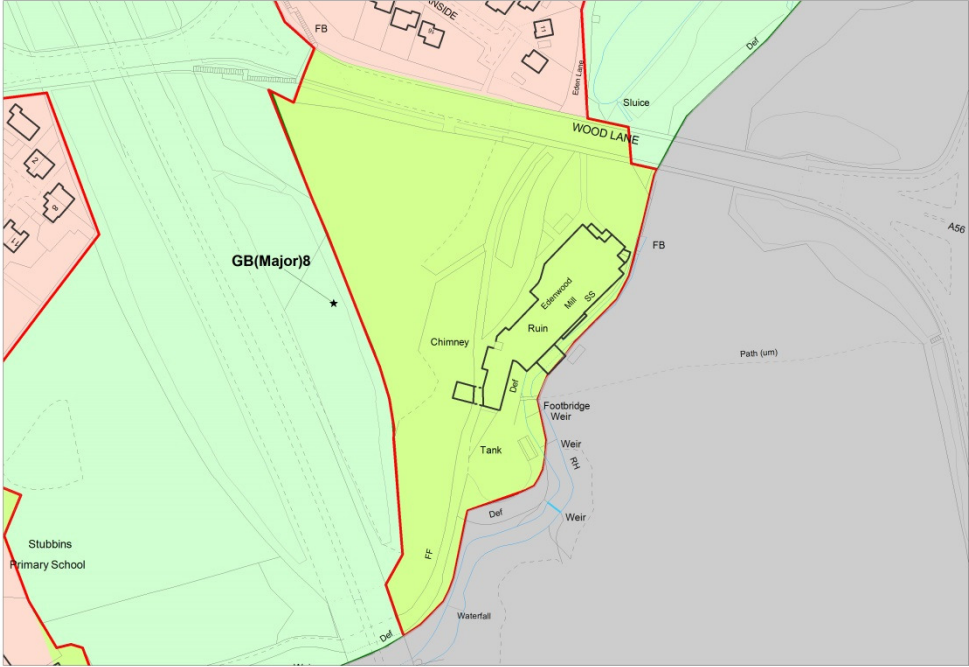
Boundary Ref	UB(Major)29	Previous Boundary ref (if applicable)	N/A
Address	Land east of Cowm Street, Facit		
Proposal	It is proposed to take land from the countryside to include it into the Urban Boundary.		
Map Key			
Existing Urban Area and Boundary			
Proposed New Urban Area and Boundary			
Existing Green Belt Area and Boundary			
Proposed New Green Belt Area and Boundary			
Countryside	White areas		
Maps are not at a standard scale			
Crown copyright and database rights [2019]. Ordnance Survey [100023294]			
Reason for change	To reflect existing development on the ground and to overlay the Urban Boundary with the Green Belt boundary. This will remove the countryside area between the two boundaries.		


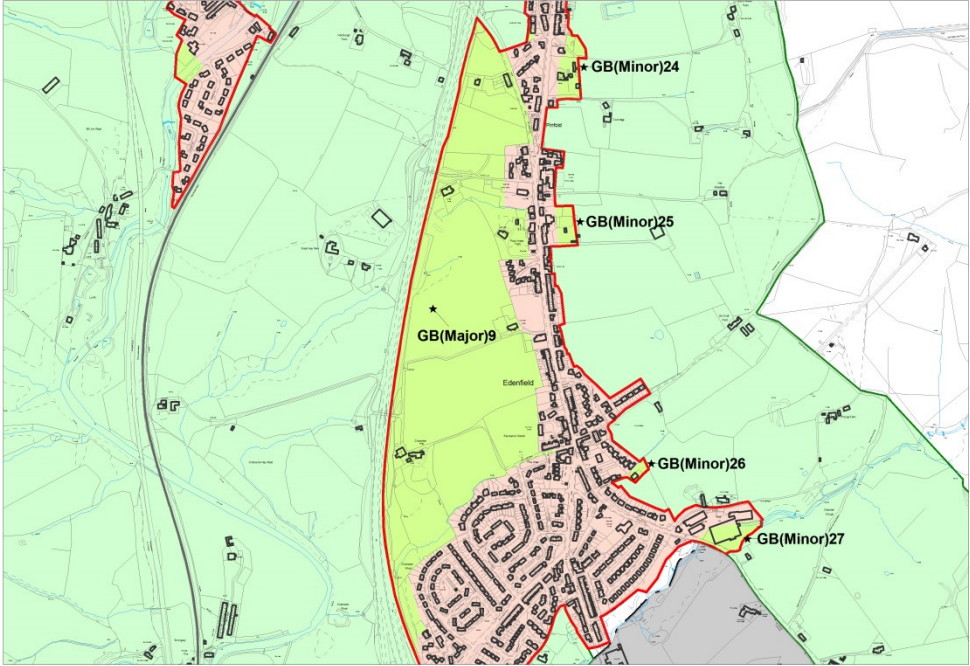






Boundary Ref	UB(Major)30	Previous Boundary ref (if applicable)	N/A
Address	Land at Cowm Water Treatment Works, Whitworth		
Proposal	It is proposed to take land from the Green Belt and include it into the Urban Boundary.		
Map Key			
Existing Urban Area and Boundary			
Proposed New Urban Area and Boundary			
Existing Green Belt Area and Boundary			
Proposed New Green Belt Area and Boundary			
Countryside	White areas		
Maps are not at a standard scale			
Crown copyright and database rights [2019]. Ordnance Survey [100023294]			
Reason for change	To enable the development of the proposed allocation H69 – Cowm water treatment works. This will create an area of countryside between the proposed Green Belt and the proposed Urban Boundary. Please also see GB(Major)7.		

EDENFIELD






MAJOR GREEN BELT BOUNDARY CHANGES

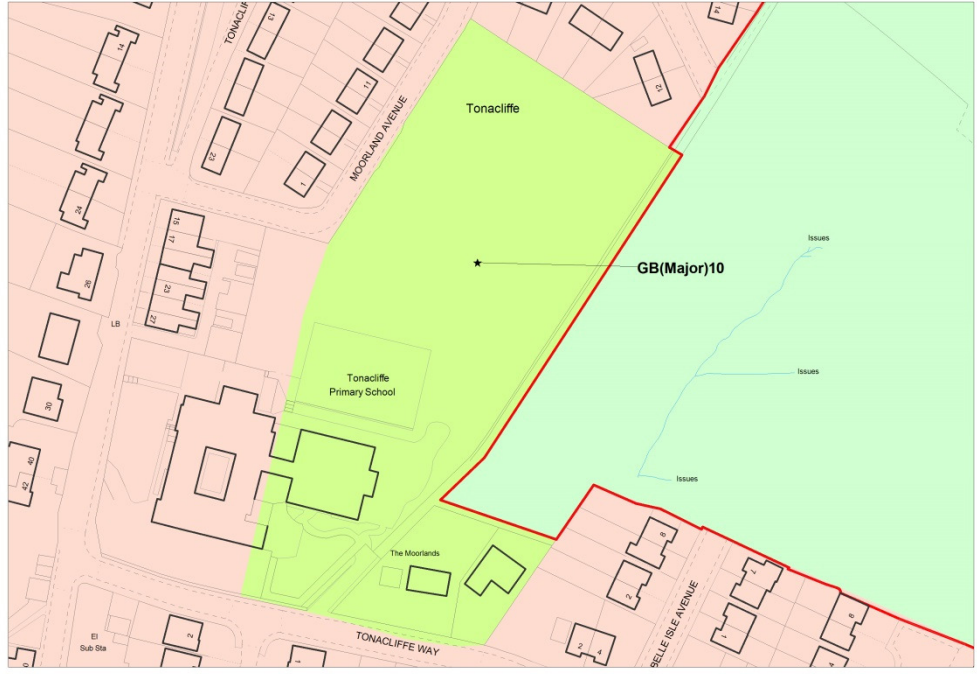
Boundary Ref	GB(Major)8	Previous Boundary ref (if applicable)	N/A
Address	Edenwood Mill, south of Wood Lane, Edenfield		
Proposal	It is proposed to take land from the Green Belt and include it into the Urban Boundary.		
Map Key			
Existing Urban Area and Boundary			
Proposed New Urban Area and Boundary			
Existing Green Belt Area and Boundary			
Proposed New Green Belt Area and Boundary			
Countryside	White areas		
Maps are not at a standard scale			
Crown copyright and database rights [2019]. Ordnance Survey [100023294]			
Reason for change			
<p>To enable the development of the proposed allocation H73 – Edenwood Mill which is partly brownfield land.</p> <p>The Green Belt Review (part of Parcel 49) states that the parcel 49 performs strongly in preventing the merging of Edenfield and Stubbins. However, the need to meet the housing target as identified within the Strategic Policy HS1: Meeting Rossendale’s Housing Requirement, is considered to balance the impact on the Green Belt and to redevelop the site of the former now vacant Edenwood Mill.</p> <p>The Green Belt boundary would follow the Borough’s boundary to the south and east and the woodland boundary to the west which are readily recognisable boundaries.</p>			

Boundary Ref	GB(Major)9	Previous Boundary ref (if applicable)	N/A
Address	Land west of Market Street, Edenfield		
Proposal	It is proposed to take land from the Green Belt and include it into the Urban Boundary.		
Map Key			
Existing Urban Area and Boundary			
Proposed New Urban Area and Boundary			
Existing Green Belt Area and Boundary			
Proposed New Green Belt Area and Boundary			
Countryside	White areas		
Maps are not at a standard scale			
Crown copyright and database rights [2019]. Ordnance Survey [100023294]			
Reason for change	<p>To enable the development of the proposed allocation H72 – Land west of Market Street. The site is identified within the Strategic Policy SS: Spatial Strategy.</p> <p>The Green Belt Review identifies the Parcels 39, 43 and 44 for potential release. The release of parcel P44, P43 and P39 in that order would act as an incremental growth of Edenfield settlement to the north.</p> <p>The A56 boundary to the west and Blackburn Road to the north would act as clearly defined, recognisable and permanent boundaries.</p>		

BROADLEY / TONACLIFFE







MAJOR GREEN BELT BOUNDARY CHANGES


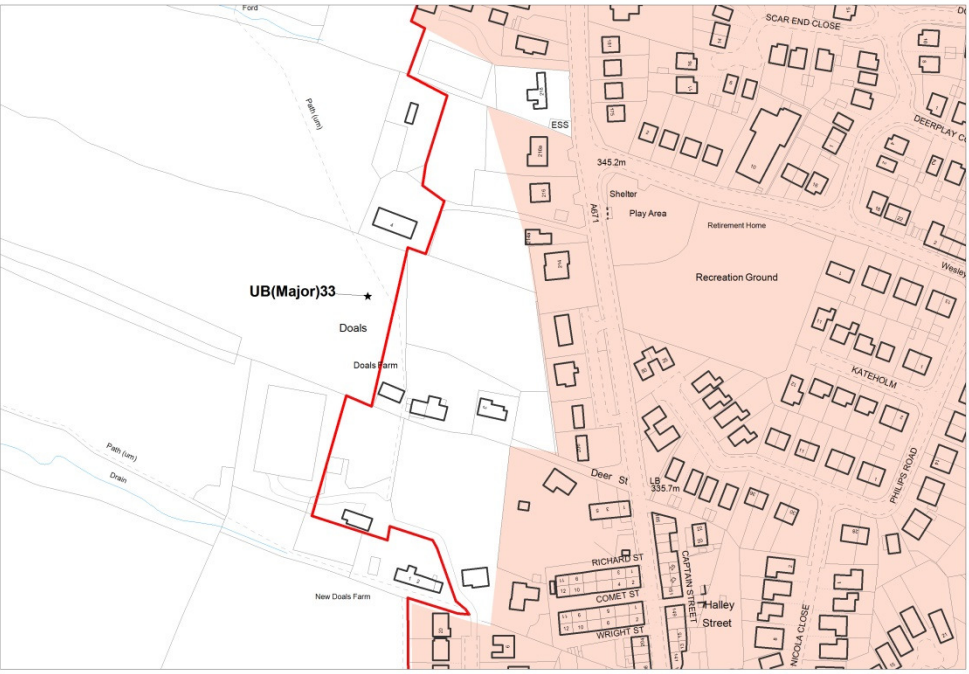




Boundary Ref	GB(Major)10	Previous Boundary ref (if applicable)	WH(GB)13
Address	Tonacliffe Primary School		
Proposal	It is proposed to take some land from the Green Belt and bring it within the Urban Boundary.		
Map Key			
Existing Urban Area and Boundary			
Proposed New Urban Area and Boundary			
Existing Green Belt Area and Boundary			
Proposed New Green Belt Area and Boundary			
Countryside	White areas		
Maps are not at a standard scale			
Crown copyright and database rights [2019]. Ordnance Survey [100023294]			
Reason for change	To include existing development (e.g. school building and adjoining dwellings) on the ground as well as the school playing fields. The lane to the east would act as a defined and recognisable boundary.		



WEIR


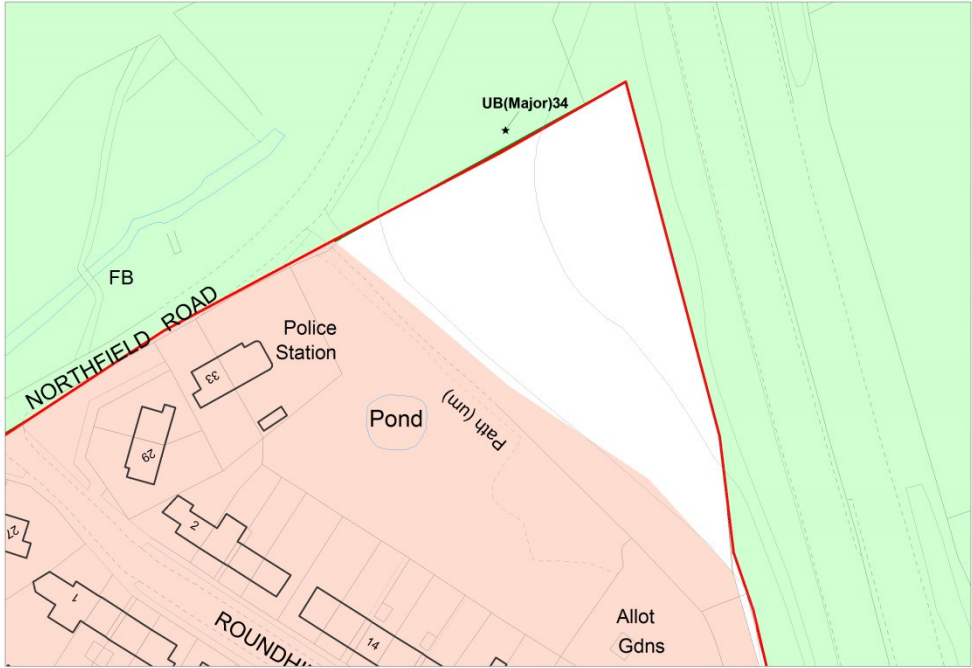




MAJOR URBAN BOUNDARY CHANGES


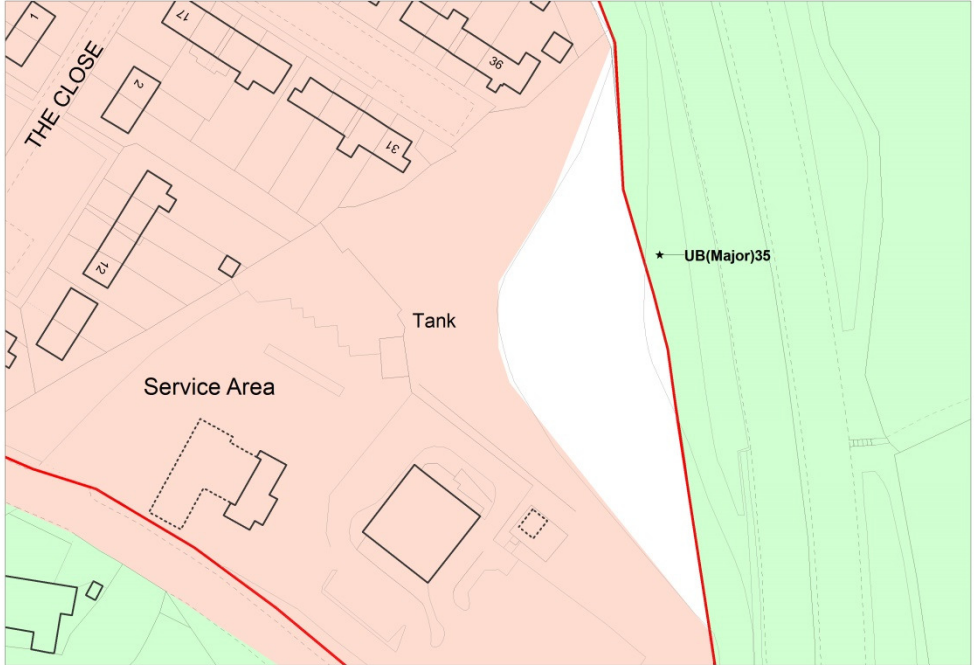




Boundary Ref	UB(Major)32	Previous Boundary ref (if applicable)	N/A
Address	Land to the south of the former Weir Public House, Weir		
Proposal	It is proposed to include countryside land within the Urban Boundary.		
Map Key			
Existing Urban Area and Boundary			
Proposed New Urban Area and Boundary			
Existing Green Belt Area and Boundary			
Proposed New Green Belt Area and Boundary			
Countryside	White areas		
Maps are not at a standard scale			
Crown copyright and database rights [2019]. Ordnance Survey [100023294]			
Reason for change	To enable the development of the proposed housing allocation H42 – Land south of the Weir Public House.		

Boundary Ref	UB(Major)33	Previous Boundary ref (if applicable)	N/A
Address	Land to the west of Burnley Road, Weir		
Proposal	It is proposed to include countryside land within the Urban Boundary.		
Map Key			
Existing Urban Area and Boundary			
Proposed New Urban Area and Boundary			
Existing Green Belt Area and Boundary			
Proposed New Green Belt Area and Boundary			
Countryside	White areas		
Maps are not at a standard scale			
Crown copyright and database rights [2019]. Ordnance Survey [100023294]			
Reason for change	To enable the development of the proposed housing allocation H43 – Land west of Burnley Road, Weir.		

RISING BRIDGE


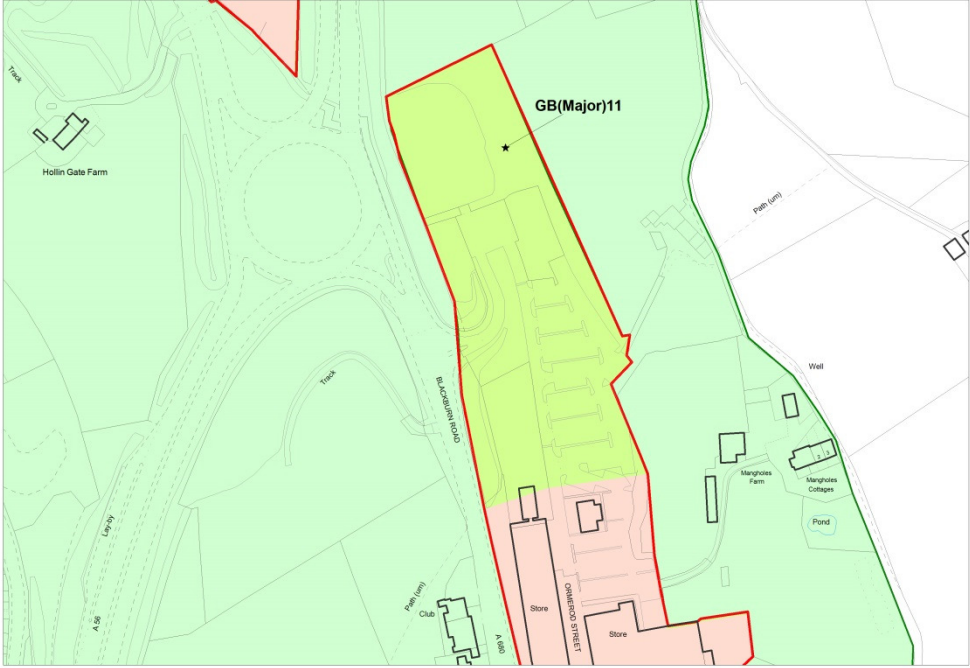




MAJOR URBAN BOUNDARY CHANGES

Boundary Ref	UB(Major)34	Previous Boundary ref (if applicable)	N/A
Address	Land to the east of the Police Station, Northfield Road, Rising Bridge		
Proposal	It is proposed to include countryside land within the Urban Boundary.		
Map Key			
Existing Urban Area and Boundary			
Proposed New Urban Area and Boundary			
Existing Green Belt Area and Boundary			
Proposed New Green Belt Area and Boundary			
Countryside	White areas		
Maps are not at a standard scale			
Crown copyright and database rights [2019]. Ordnance Survey [100023294]			
Reason for change	To ensure the Urban Boundary overlays the Green Belt boundary. This will remove the area of countryside between the two boundaries.		

Boundary Ref	UB(Major)35	Previous Boundary ref (if applicable)	N/A
Address	Land to the east of the Service Area, Rising Bridge		
Proposal	It is proposed to include countryside land within the Urban Boundary.		
Map Key			
Existing Urban Area and Boundary			
Proposed New Urban Area and Boundary			
Existing Green Belt Area and Boundary			
Proposed New Green Belt Area and Boundary			
Countryside	White areas		
Maps are not at a standard scale			
Crown copyright and database rights [2019]. Ordnance Survey [100023294]			
Reason for change	To ensure the Urban Boundary overlays the Green Belt boundary. This will remove the area of countryside between the two boundaries.		






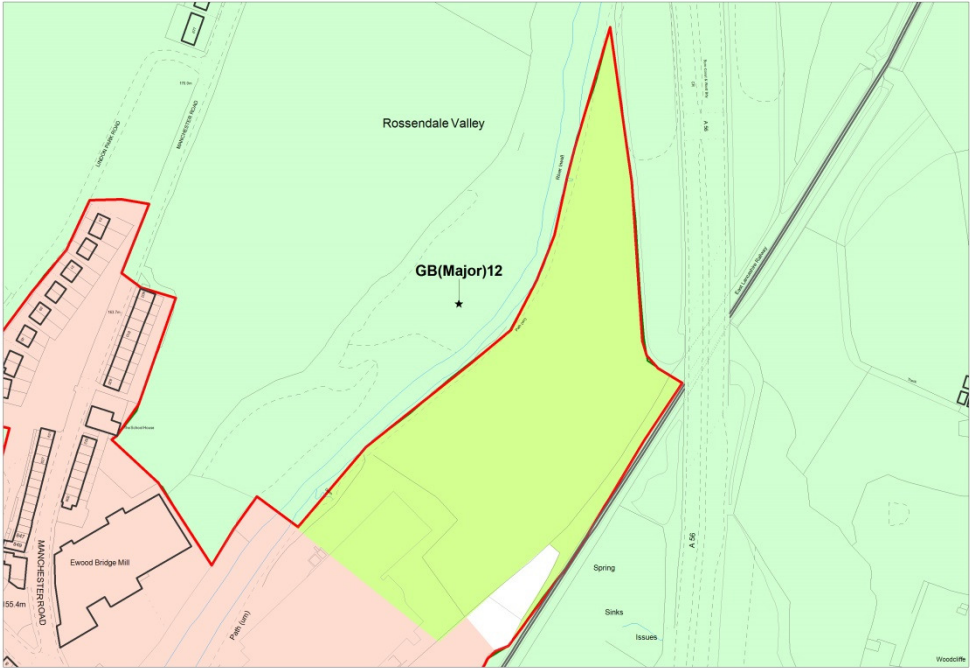
ACRE

MAJOR GREEN BELT BOUNDARY CHANGES

Boundary Ref	GB(Major)11	Previous Boundary ref (if applicable)	N/A
Address	Land at Winfields, Acre		
Proposal	It is proposed to take land from the Green Belt to include it within the Urban Boundary.		
Map Key			
Existing Urban Area and Boundary			
Proposed New Urban Area and Boundary			
Existing Green Belt Area and Boundary			
Proposed New Green Belt Area and Boundary			
Countryside	White areas		
Maps are not at a standard scale			
Crown copyright and database rights [2019]. Ordnance Survey [100023294]			
Reason for change	<p>The Green Belt Review identifies this area as a potential Green Belt release as it is unlikely to result in the merging of Rising Bridge and Haslingden (part of Parcel 8). Also, the release is not likely to have a detrimental effect on the integrity of the wider Green Belt.</p> <p>The land is used as a car park and storage area which is brownfield land. It reads as part of the urban area and therefore should be included within the Urban Boundary.</p>		






EWOOD BRIDGE

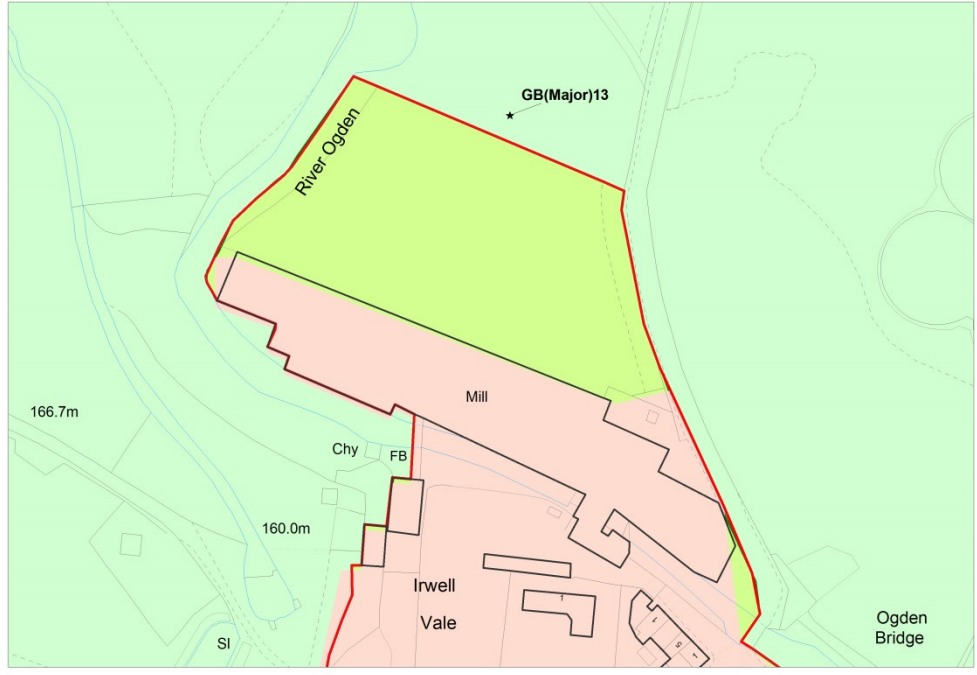
MAJOR GREEN BELT BOUNDARY CHANGES

Boundary Ref	GB(Major)12	Previous Boundary ref (if applicable)	N/A
Address	Mayfield Chicks, Ewood Bridge		
Proposal	It is proposed to take land from the Green Belt and include it within the Urban Boundary.		
Map Key			
Existing Urban Area and Boundary			
Proposed New Urban Area and Boundary			
Existing Green Belt Area and Boundary			
Proposed New Green Belt Area and Boundary			
Countryside	White areas		
Maps are not at a standard scale			
Crown copyright and database rights [2019]. Ordnance Survey [100023294]			
Reason for change	<p>To enable the development of the proposed employment allocation NE1 – Extension to Mayfield Chicks, Ewood Bridge.</p> <p>The Green Belt Review states that the release of the parcel 26 provides an opportunity to create a stronger boundary for the Green Belt using the River Irwell, A56, and East Lancashire Railway. The study concludes that “releasing this parcel is unlikely to have a substantial detrimental effect on the integrity of the wider Green Belt”.</p>		

IRWELL VALE

MAJOR GREEN BELT BOUNDARY CHANGES


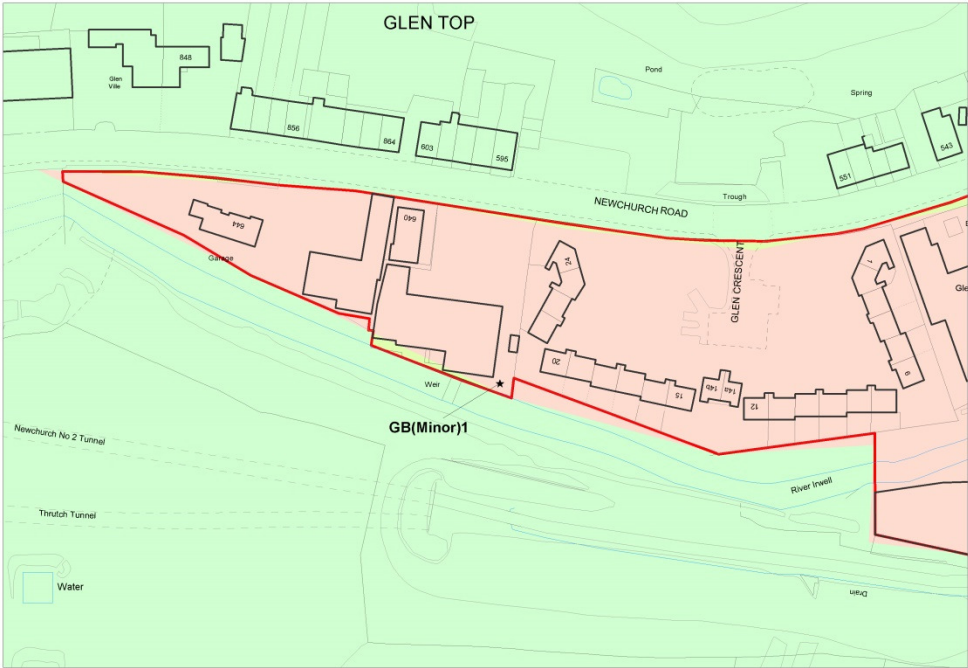




Boundary Ref	GB(Major)13	Previous Boundary ref (if applicable)	N/A
Address	Irwell Vale Mill, Irwell Vale		
Proposal	It is proposed to take land from the Green Belt and include it within the Urban Boundary.		
Map Key			
Existing Urban Area and Boundary			
Proposed New Urban Area and Boundary			
Existing Green Belt Area and Boundary			
Proposed New Green Belt Area and Boundary			
Countryside	White areas		
Maps are not at a standard scale			
Crown copyright and database rights [2019]. Ordnance Survey [100023294]			
Reason for change	<p>To enable the development of the proposed housing allocation H70 – Irwell Vale Mill.</p> <p>The Green Belt Review states that the parcel 33 does not perform strongly against any of the Green Belt purposes. The line of trees to the north, although not a strong boundary, separates the parcel from the wider Green Belt. The study concludes that the release of the parcel from the Green Belt “is not likely to have a substantial negative effect on neighbouring parcels or the integrity of the wider Green Belt”.</p> <p>The River Ogden to the west and Irwell Vale Road to the west would act as defined, recognisable and permanent boundaries.</p>		








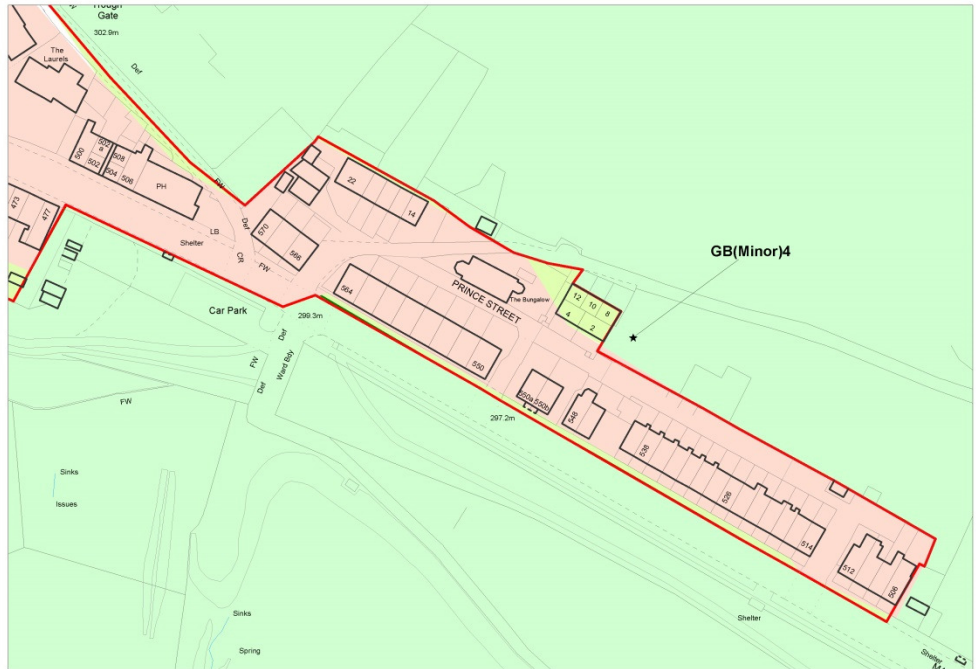
MINOR URBAN BOUNDARY AND GREEN BELT CHANGES






STACKSTEADS, BACUP AND BRITANNIA

MINOR GREEN BELT CHANGES






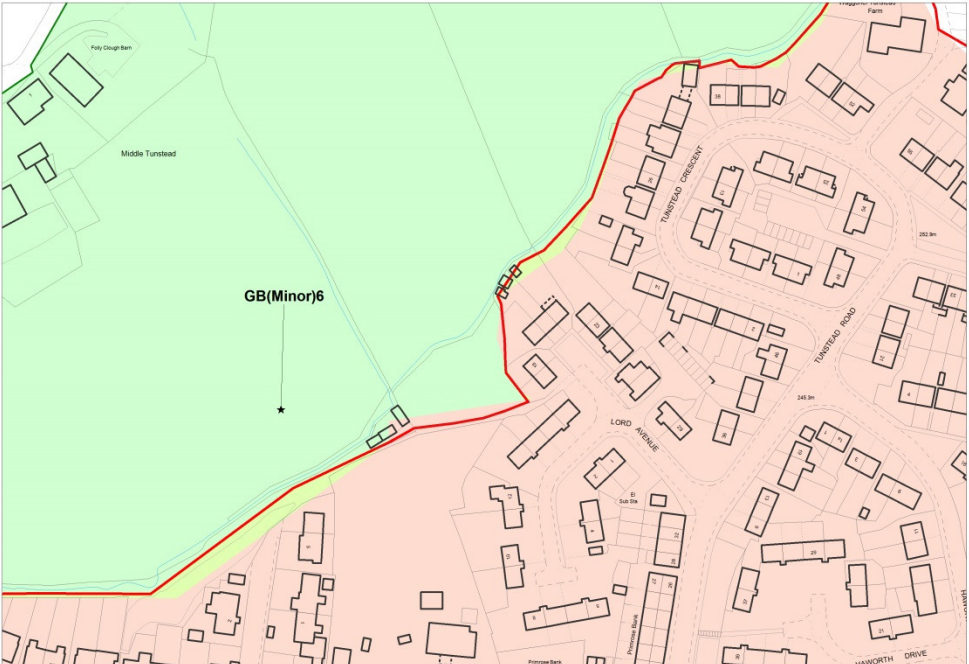
Boundary Ref	GB(Minor)1	Previous Boundary ref (if applicable)	BSBW(GB)1
Address	Land to the rear of Atherton Holme Works, Nunhills, Stacksteads		
Proposal	Cartographic changes		
Map Key			
Existing Urban Area and Boundary			
Proposed New Urban Area and Boundary			
Existing Green Belt Area and Boundary			
Proposed New Green Belt Area and Boundary			
Countryside	White areas		
Maps are not at a standard scale			
Crown copyright and database rights [2019]. Ordnance Survey [100023294]			
Reason for change	Correction of cartographical errors		






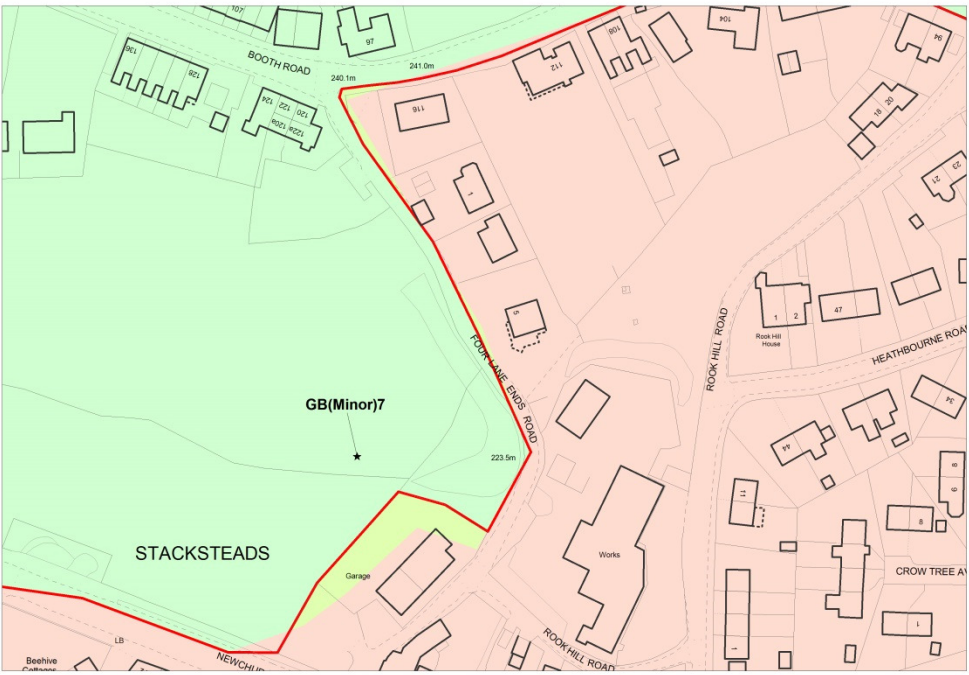
Boundary Ref	GB(Minor)4	Previous Boundary ref (if applicable)	N/A
Address	No. 2 to 12 Prince Street, Britannia		
Proposal	Cartographic change to include a developed Green Belt parcel in the Urban Area.		
Map Key			
Existing Urban Area and Boundary			
Proposed New Urban Area and Boundary			
Existing Green Belt Area and Boundary			
Proposed New Green Belt Area and Boundary			
Countryside	White areas		
Maps are not at a standard scale			
Crown copyright and database rights [2019]. Ordnance Survey [100023294]			
Reason for change	Cartographic change to reflect development on the ground.		








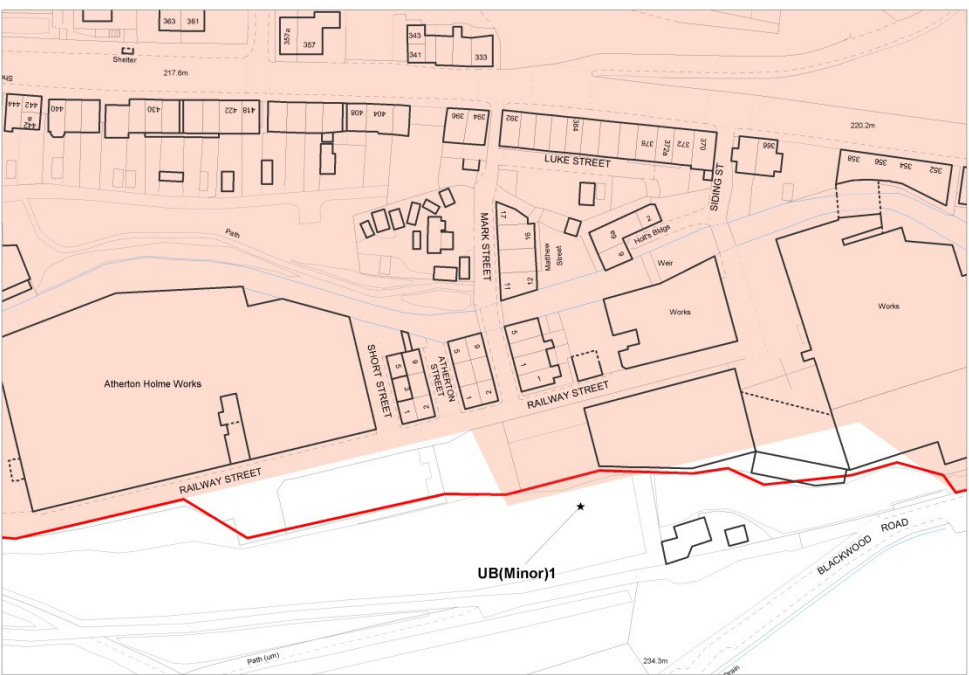
Boundary Ref	GB(Minor)5	Previous Boundary ref (if applicable)	N/A
Address	Tong Lane, Britannia		
Proposal	Cartographic change.		
Map Key			
Existing Urban Area and Boundary			
Proposed New Urban Area and Boundary			
Existing Green Belt Area and Boundary			
Proposed New Green Belt Area and Boundary			
Countryside	White areas		
Maps are not at a standard scale			
Crown copyright and database rights [2019]. Ordnance Survey [100023294]			
Reason for change	Cartographic change to ensure the boundary follows a defined boundary on the ground.		






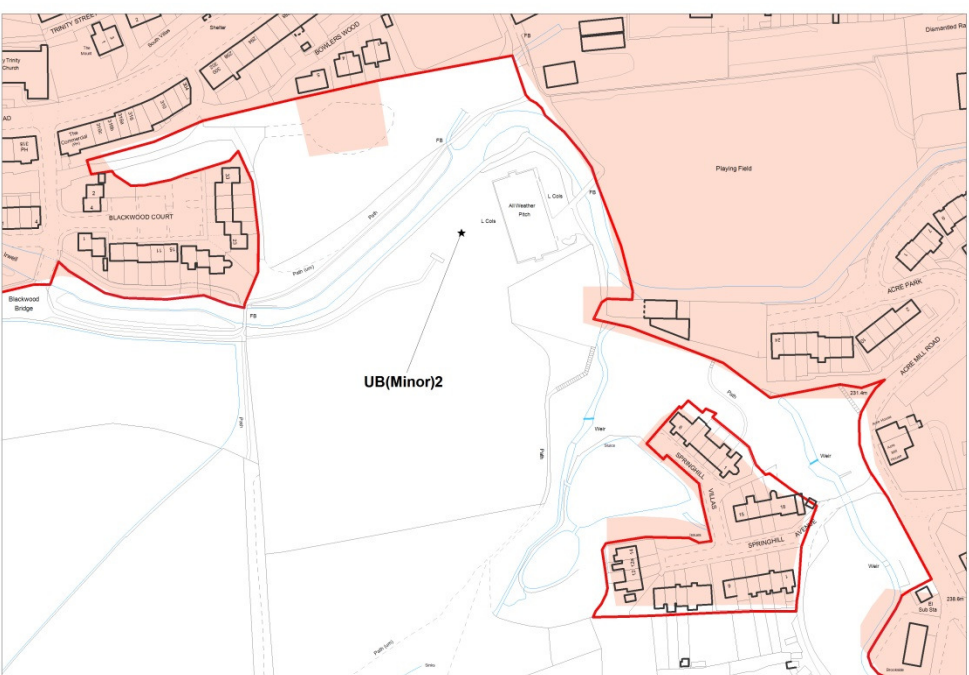


Boundary Ref	GB(Minor)6	Previous Boundary ref (if applicable)	N/A
Address	Land off Glenborough Avenue, Stacksteads		
Proposal	Cartographic changes.		
Map Key			
Existing Urban Area and Boundary			
Proposed New Urban Area and Boundary			
Existing Green Belt Area and Boundary			
Proposed New Green Belt Area and Boundary			
Countryside	White areas		
Maps are not at a standard scale			
Crown copyright and database rights [2019]. Ordnance Survey [100023294]			
Reason for change	Cartographic changes to ensure the boundary follows a defined boundary on the ground.		

Boundary Ref	GB(Minor)7	Previous Boundary ref (if applicable)	BSBW(GB)2
Address	Land at bottom of Four Lane Ends Road, Stacksteads		
Proposal	It is proposed to make some changes to the Green Belt.		
Map Key			
Existing Urban Area and Boundary			
Proposed New Urban Area and Boundary			
Existing Green Belt Area and Boundary			
Proposed New Green Belt Area and Boundary			
Countryside	White areas		
Maps are not at a standard scale			
Crown copyright and database rights [2019]. Ordnance Survey [100023294]			
Reason for change	Small changes to the Green Belt to ensure the boundary is accurate on the ground. It will also facilitate development of the proposed housing allocation H36 – Hare and Hounds Garage, Newchurch Road, Stacksteads.		

MINOR URBAN BOUNDARY CHANGES

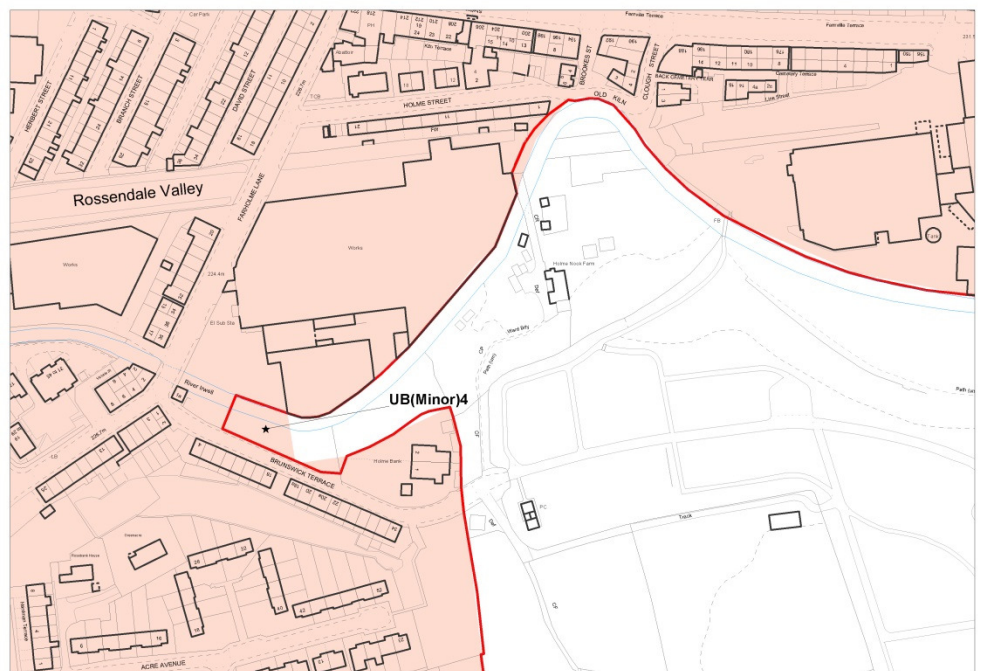
Boundary Ref	UB(Minor)1	Previous Boundary ref (if applicable)	N/A
Address	Land behind Railway Street, Stacksteads		
Proposal	Cartographic changes to ensure the boundary is accurate on the ground		
Map Key			
Existing Urban Area and Boundary			
Proposed New Urban Area and Boundary			
Existing Green Belt Area and Boundary			
Proposed New Green Belt Area and Boundary			
Countryside	White areas		
Maps are not at a standard scale			
Crown copyright and database rights [2019]. Ordnance Survey [100023294]			
Reason for change	Correction of cartographical errors		






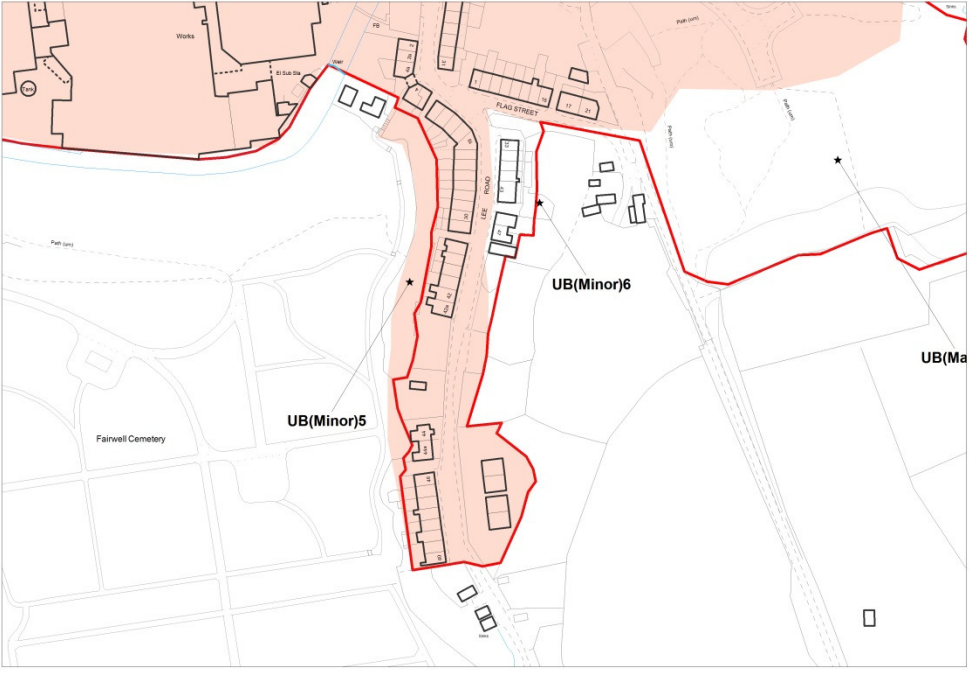
Boundary Ref	UB(Minor)2	Previous Boundary ref (if applicable)	BSBW(UB)01
Address	Land behind Blackwood Court, Bowlers Wood, Springhill Avenue and Acre Mill Road, Stacksteads		
Proposal	Cartographic changes		
Map Key			
Existing Urban Area and Boundary			
Proposed New Urban Area and Boundary			
Existing Green Belt Area and Boundary			
Proposed New Green Belt Area and Boundary			
Countryside	White areas		
Maps are not at a standard scale			
Crown copyright and database rights [2019]. Ordnance Survey [100023294]			
Reason for change	Correction of cartographical errors to ensure the boundary is accurate on the ground		







Boundary Ref	UB(Minor)3	Previous Boundary ref (if applicable)	N/A
Address	Unsworth Street, Stacksteads		
Proposal	Cartographic changes		
Map Key			
Existing Urban Area and Boundary			
Proposed New Urban Area and Boundary			
Existing Green Belt Area and Boundary			
Proposed New Green Belt Area and Boundary			
Countryside	White areas		
Maps are not at a standard scale			
Crown copyright and database rights [2019]. Ordnance Survey [100023294]			
Reason for change	Correction of cartographical errors		








Boundary Ref	UB(Minor)4	Previous Boundary ref (if applicable)	N/A
Address	Between Brunswick Terrace and Fareholme Mill, Stacksteads		
Proposal	Cartographic changes		
Map Key			
Existing Urban Area and Boundary			
Proposed New Urban Area and Boundary			
Existing Green Belt Area and Boundary			
Proposed New Green Belt Area and Boundary			
Countryside	White areas		
Maps are not at a standard scale			
Crown copyright and database rights [2019]. Ordnance Survey [100023294]			
Reason for change	Correction of cartographical errors		








Boundary Ref	UB(Minor)5	Previous Boundary ref (if applicable)	BSBW(UB)3
Address	Woodland between Fairwell Cemetery and Lee Road, Bacup		
Proposal	It is proposed to take some land from within the Urban Boundary and put it into the countryside.		
Map Key			
Existing Urban Area and Boundary			
Proposed New Urban Area and Boundary			
Existing Green Belt Area and Boundary			
Proposed New Green Belt Area and Boundary			
Countryside	White areas		
Maps are not at a standard scale			
Crown copyright and database rights [2019]. Ordnance Survey [100023294]			
			
Reason for change	The area of woodland separating the houses on Lee Street with the Cemetery has been removed from the urban area and put into countryside, as it clearly reads as part of the countryside rather than the urban area.		






Boundary Ref	UB(Minor)6	Previous Boundary ref (if applicable)	BSBW(UB)4
Address	Houses at the top of Lee Road, Bacup		
Proposal	It is proposed to make some small changes to the Urban Boundary.		
Map Key			
Existing Urban Area and Boundary			
Proposed New Urban Area and Boundary			
Existing Green Belt Area and Boundary			
Proposed New Green Belt Area and Boundary			
Countryside	White areas		
Maps are not at a standard scale			
Crown copyright and database rights [2019]. Ordnance Survey [100023294]			
			
Reason for change	To ensure the amended Urban Boundary reflects what is on the ground.		

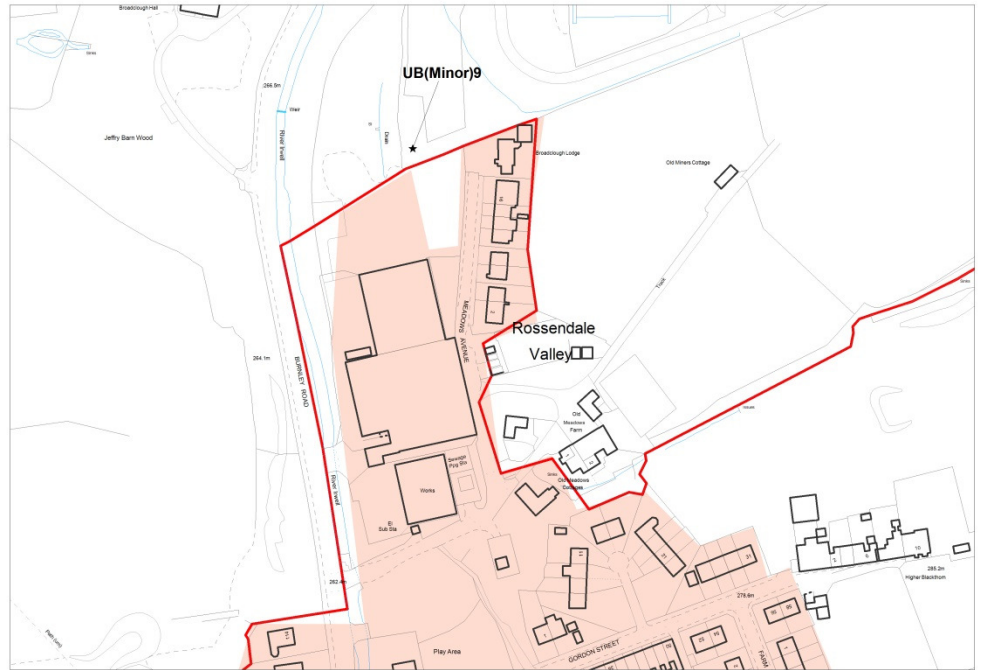
Boundary Ref	UB(Minor)7	Previous Boundary ref (if applicable)	N/A
Address	Behind Lancashire County Council Highway Depot and along New Line, Bacup		
Proposal	Cartographic changes.		
Map Key			
Existing Urban Area and Boundary			
Proposed New Urban Area and Boundary			
Existing Green Belt Area and Boundary			
Proposed New Green Belt Area and Boundary			
Countryside	White areas		
Maps are not at a standard scale			
Crown copyright and database rights [2019]. Ordnance Survey [100023294]			
Reason for change	To ensure the amended Urban Boundary reflects what is on the ground.		








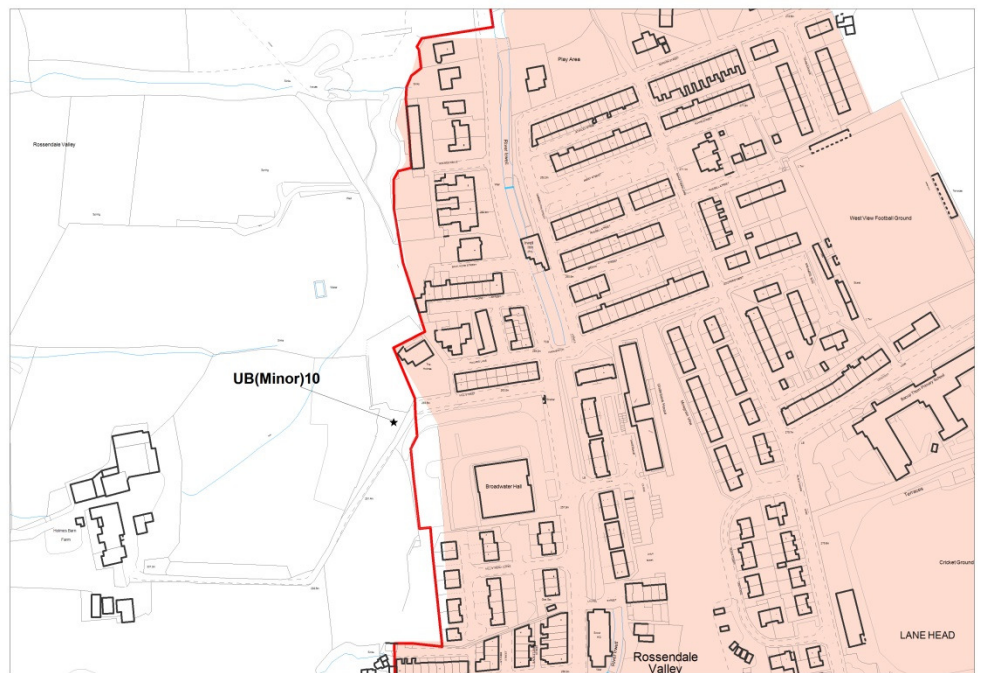
Boundary Ref	UB(Minor)8	Previous Boundary ref (if applicable)	N/A
Address	Oakenclough, Bacup		
Proposal	Cartographic changes.		
Map Key			
Existing Urban Area and Boundary			
Proposed New Urban Area and Boundary			
Existing Green Belt Area and Boundary			
Proposed New Green Belt Area and Boundary			
Countryside	White areas		
Maps are not at a standard scale			
Crown copyright and database rights [2019]. Ordnance Survey [100023294]			
Reason for change	To ensure the amended Urban Boundary reflects what is on the ground.		








Boundary Ref	UB(Minor)9	Previous Boundary ref (if applicable)	BSBW(UB)10
Address	Land to the north of Meadows Mill, Burnley Road, Bacup		
Proposal	Cartographic changes.		
Map Key			
Existing Urban Area and Boundary			
Proposed New Urban Area and Boundary			
Existing Green Belt Area and Boundary			
Proposed New Green Belt Area and Boundary			
Countryside	White areas		
Maps are not at a standard scale			
Crown copyright and database rights [2019]. Ordnance Survey [100023294]			
Reason for change	To ensure the amended Urban Boundary follows a defined boundary on the ground.		








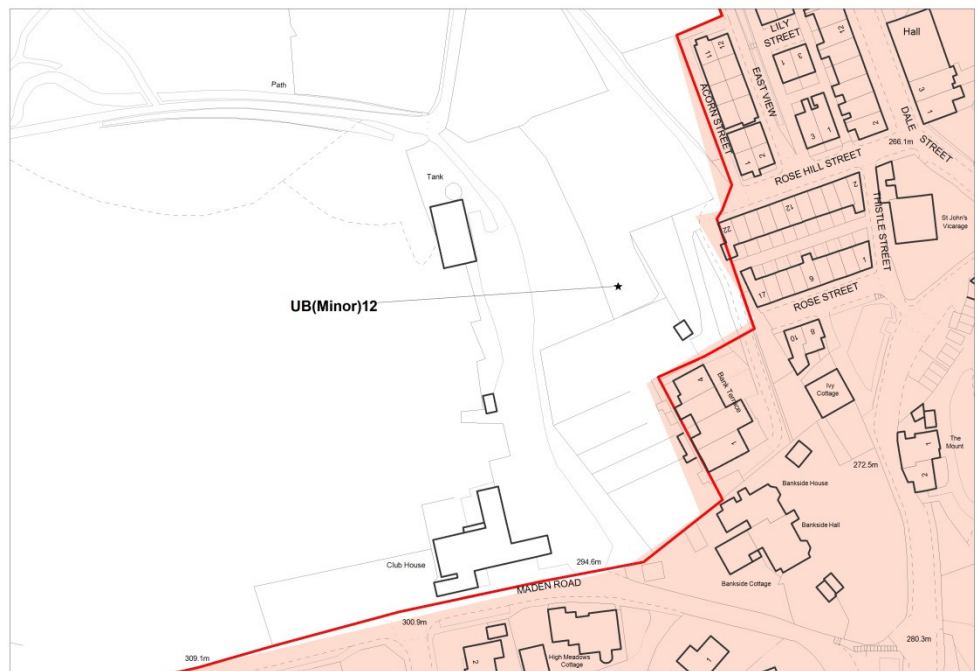
Boundary Ref	UB(Minor)10	Previous Boundary ref (if applicable)	BSBW(UB)11
Address	Land behind Broadwater Hall (former leisure centre), Burnley Road, Bacup		
Proposal	Cartographic changes.		
Map Key			
Existing Urban Area and Boundary			
Proposed New Urban Area and Boundary			
Existing Green Belt Area and Boundary			
Proposed New Green Belt Area and Boundary			
Countryside	White areas		
Maps are not at a standard scale			
Crown copyright and database rights [2019]. Ordnance Survey [100023294]			
Reason for change	To ensure the amended Urban Boundary follows a defined boundary on the ground.		








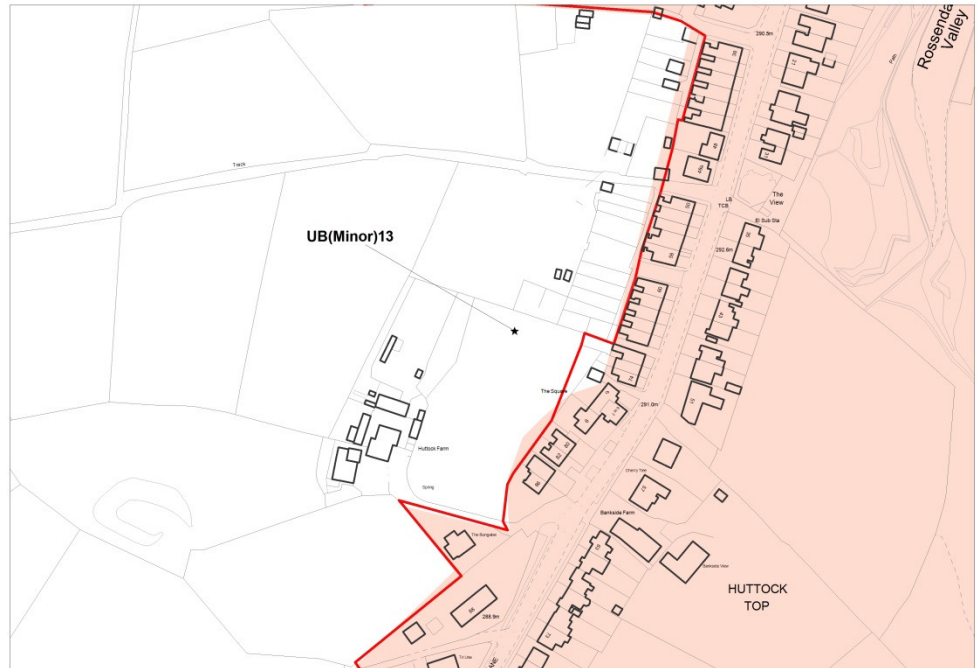
Boundary Ref	UB(Minor)11	Previous Boundary ref (if applicable)	BSBW(UB)12
Address	Land off Ash Street, Bacup		
Proposal	Cartographic changes.		
Map Key			
Existing Urban Area and Boundary			
Proposed New Urban Area and Boundary			
Existing Green Belt Area and Boundary			
Proposed New Green Belt Area and Boundary			
Countryside	White areas		
Maps are not at a standard scale			
Crown copyright and database rights [2019]. Ordnance Survey [100023294]			
Reason for change	To ensure the amended Urban Boundary reflects what is on the ground.		








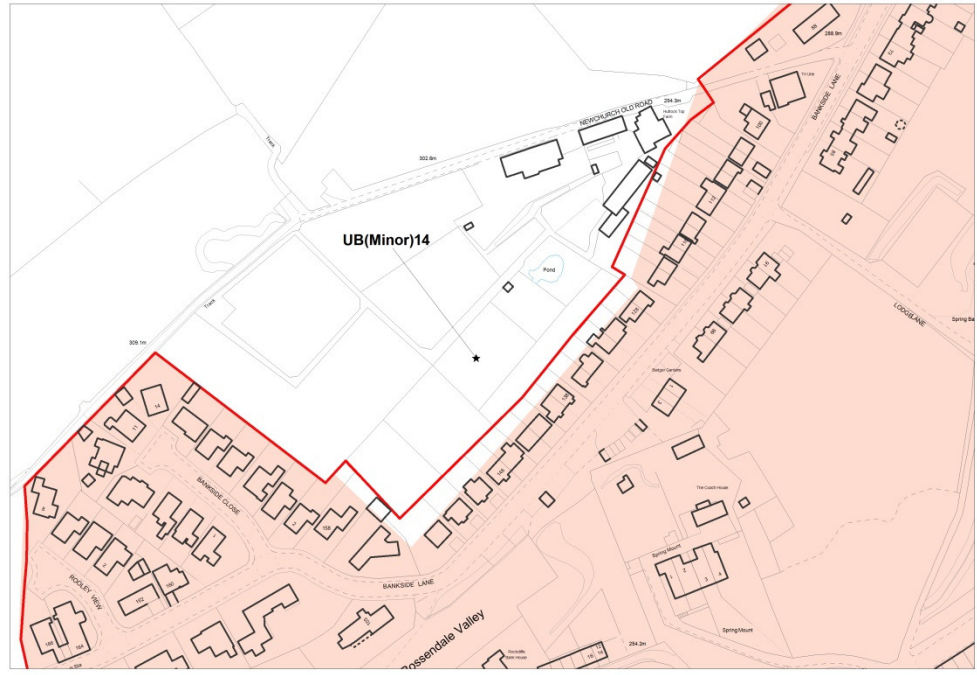
Boundary Ref	UB(Minor)12	Previous Boundary ref (if applicable)	N/A
Address	Land off Accorn Street, Bank terrace off Rose Hill Street and Maden Road, Bacup		
Proposal	Cartographic changes.		
Map Key			
Existing Urban Area and Boundary			
Proposed New Urban Area and Boundary			
Existing Green Belt Area and Boundary			
Proposed New Green Belt Area and Boundary			
Countryside	White areas		
Maps are not at a standard scale			
Crown copyright and database rights [2019]. Ordnance Survey [100023294]			
Reason for change	To ensure the amended Urban Boundary follows a defined boundary on the ground.		








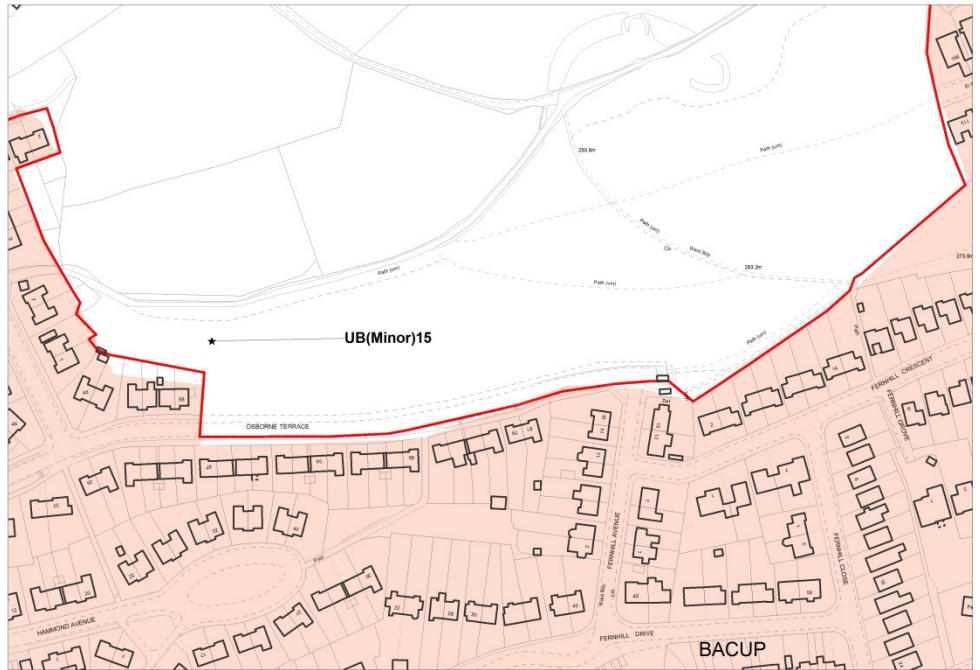
Boundary Ref	UB(Minor)13	Previous Boundary ref (if applicable)	N/A
Address	The Square, Bankside Lane, Bacup		
Proposal	Cartographic changes.		
Map Key			
Existing Urban Area and Boundary			
Proposed New Urban Area and Boundary			
Existing Green Belt Area and Boundary			
Proposed New Green Belt Area and Boundary			
Countryside	White areas		
Maps are not at a standard scale			
Crown copyright and database rights [2019]. Ordnance Survey [100023294]			
Reason for change	To ensure the amended Urban Boundary follows a defined boundary on the ground.		








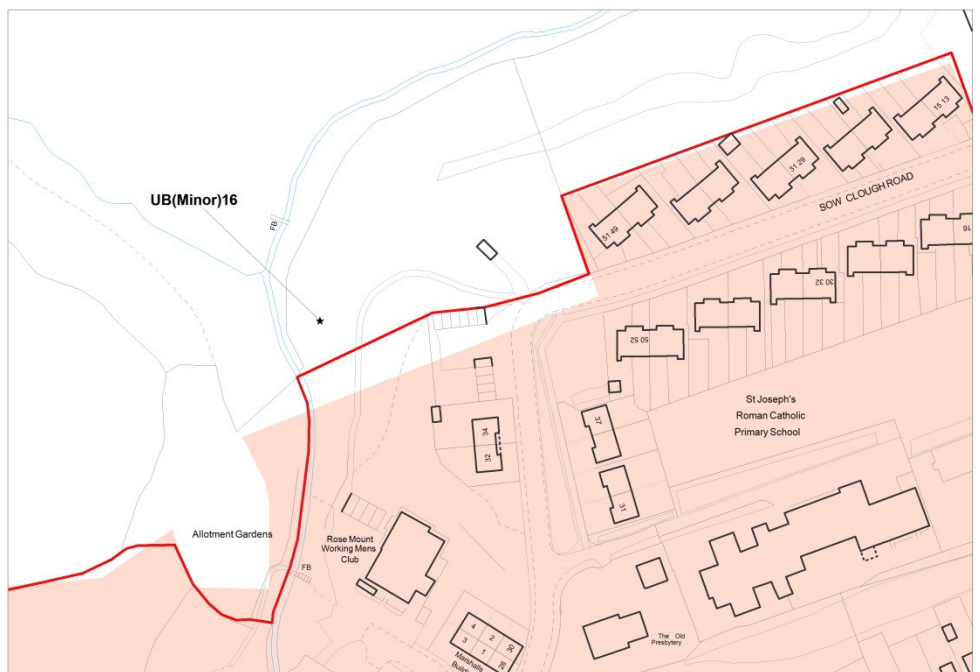
Boundary Ref	UB(Minor)14	Previous Boundary ref (if applicable)	N/A
Address	Behind no. 102-158 Bankside Lane, Bacup		
Proposal	Cartographic changes.		
Map Key			
Existing Urban Area and Boundary			
Proposed New Urban Area and Boundary			
Existing Green Belt Area and Boundary			
Proposed New Green Belt Area and Boundary			
Countryside	White areas		
Maps are not at a standard scale			
Crown copyright and database rights [2019]. Ordnance Survey [100023294]			
Reason for change	To ensure the amended Urban Boundary follows a defined boundary on the ground.		








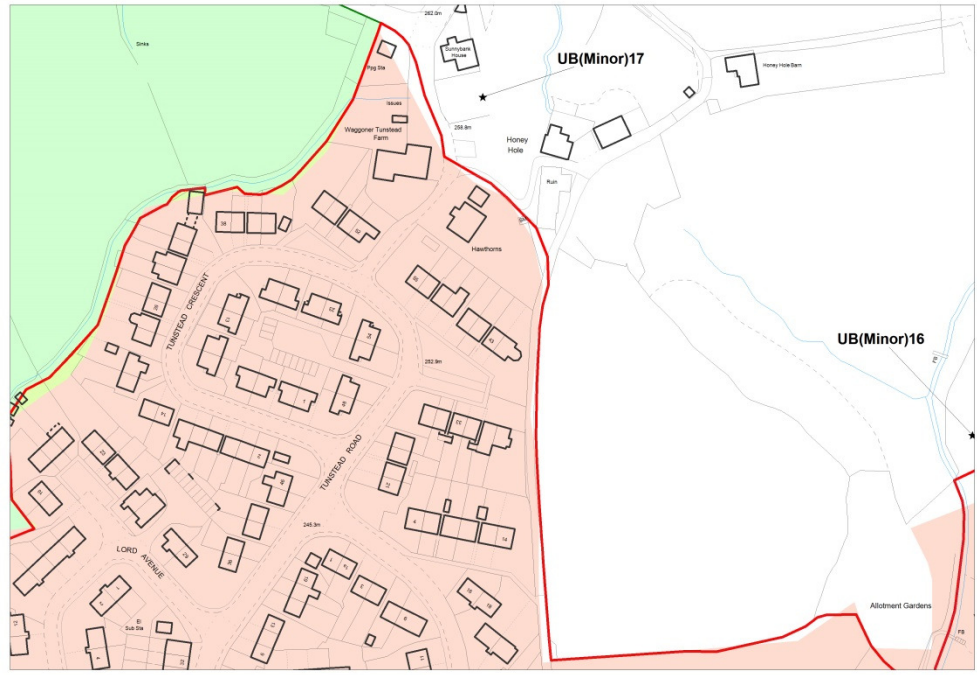
Boundary Ref	UB(Minor)15	Previous Boundary ref (if applicable)	N/A
Address	Osborne Terrace, Stacksteads		
Proposal	Cartographic changes.		
Map Key			
Existing Urban Area and Boundary			
Proposed New Urban Area and Boundary			
Existing Green Belt Area and Boundary			
Proposed New Green Belt Area and Boundary			
Countryside	White areas		
Maps are not at a standard scale			
Crown copyright and database rights [2019]. Ordnance Survey [100023294]			
Reason for change	To ensure the Urban Boundary follows a defined boundary on the ground.		



Boundary Ref	UB(Minor)16	Previous Boundary ref (if applicable)	BSBW(UB)13
Address	Land off Sow Clough Road, Stacksteads		
Proposal	Cartographic changes.		
Map Key			
Existing Urban Area and Boundary			
Proposed New Urban Area and Boundary			
Existing Green Belt Area and Boundary			
Proposed New Green Belt Area and Boundary			
Countryside	White areas		
Maps are not at a standard scale			
Crown copyright and database rights [2019]. Ordnance Survey [100023294]			
Reason for change	To ensure the amended Urban Boundary follows a defined boundary on the ground.		








Boundary Ref	UB(Minor)17	Previous Boundary ref (if applicable)	N/A
Address	Hawthorns and Waggoner Tunstead Farm, Stacksteads		
Proposal	Cartographic changes.		
Map Key			
Existing Urban Area and Boundary			
Proposed New Urban Area and Boundary			
Existing Green Belt Area and Boundary			
Proposed New Green Belt Area and Boundary			
Countryside	White areas		
Maps are not at a standard scale			
Crown copyright and database rights [2019]. Ordnance Survey [100023294]			
Reason for change	To ensure the Urban Boundary follows a defined boundary on the ground.		

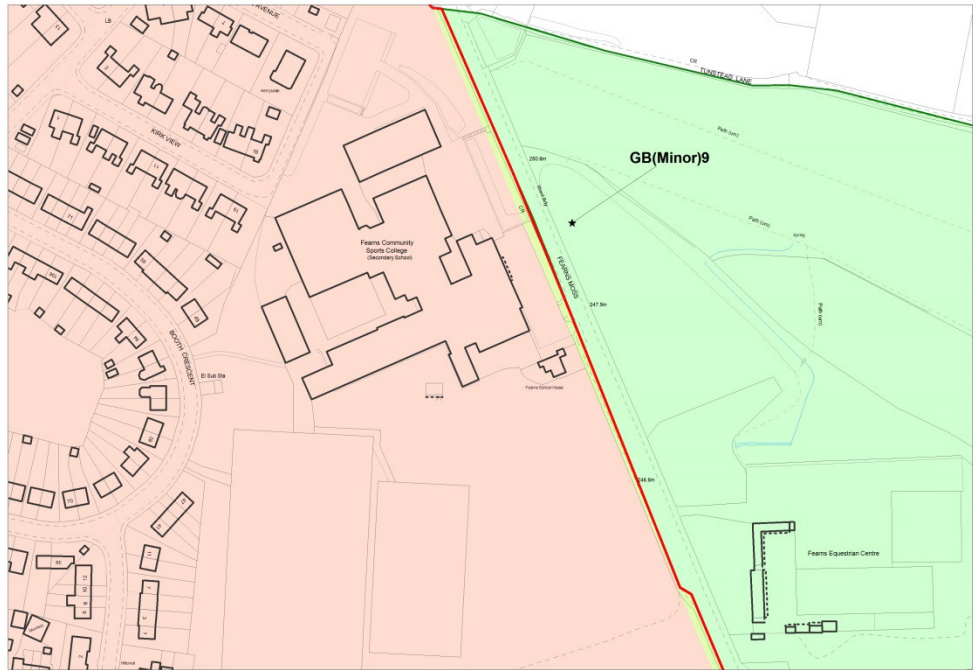







WATERFOOT, WHITEWELL BOTTOM, RAWTENSTALL, CRAWSHAWBOOTH, LOVECLOUGH / GOODHSAW

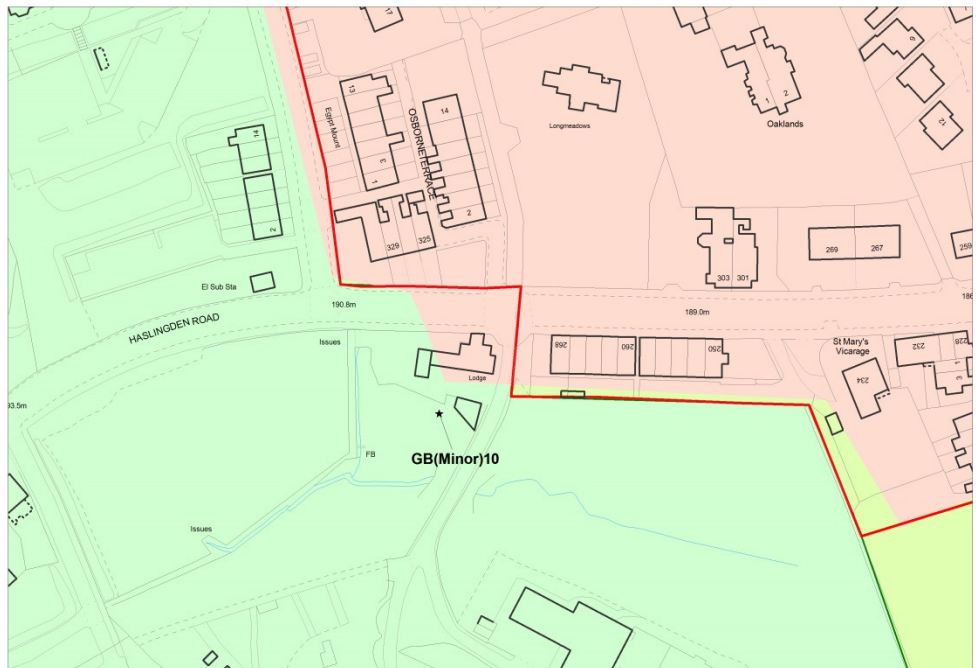
MINOR GREEN BELT CHANGES

Boundary Ref		GB(Minor)8	Previous Boundary ref (if applicable)	WCW(GB)4
Address		Land by Waterfoot Primary School and properties to rear of Booth Road		
Proposal		It is proposed to make some small changes to the Green Belt.		
Map Key				
Existing Urban Area and Boundary				
Proposed New Urban Area and Boundary				
Existing Green Belt Area and Boundary				
Proposed New Green Belt Area and Boundary				
Countryside	White areas			
Maps are not at a standard scale				
Crown copyright and database rights [2019]. Ordnance Survey [100023294]				
Reason for change		To ensure the boundary is defensible on the ground.		

Boundary Ref	GB(Minor)9	Previous Boundary ref (if applicable)	N/A
Address	Land by Fearn Community Sports College, Waterfoot		
Proposal	Cartographic changes		
Map Key			
Existing Urban Area and Boundary			
Proposed New Urban Area and Boundary			
Existing Green Belt Area and Boundary			
Proposed New Green Belt Area and Boundary			
Countryside	White areas		
Maps are not at a standard scale			
Crown copyright and database rights [2019]. Ordnance Survey [100023294]			
Reason for change	To ensure the boundary follows a defined boundary on the ground, as the existing Proposals Map (1995) contains a minor cartographic error.		

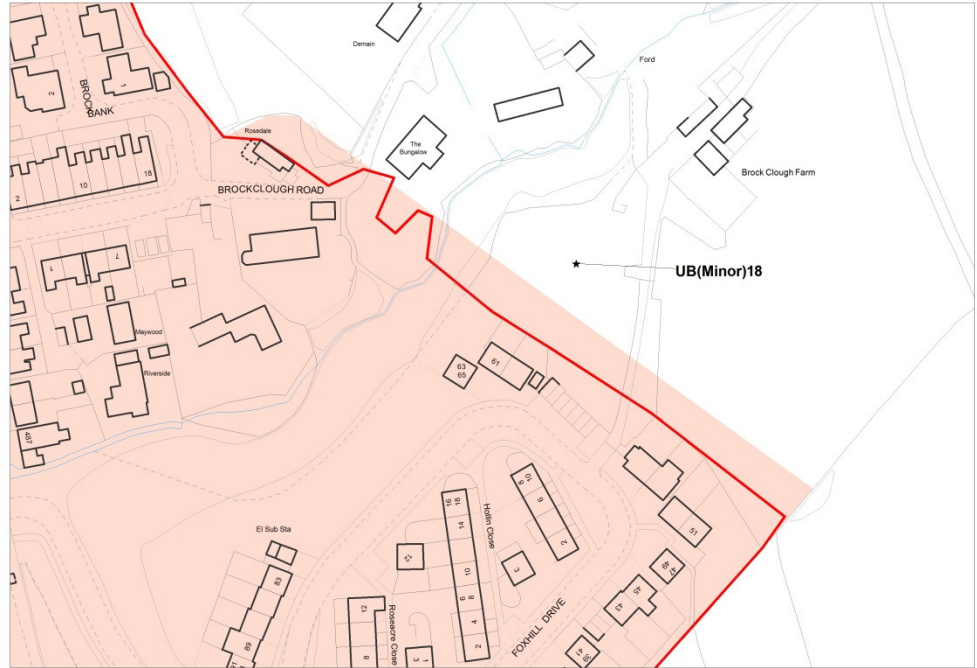


Boundary Ref	GB(Minor)10	Previous Boundary ref (if applicable)	N/A
Address	Lodge, Haslingden Road, Rawtenstall		
Proposal	Cartographic changes		
Map Key			
Existing Urban Area and Boundary			
Proposed New Urban Area and Boundary			
Existing Green Belt Area and Boundary			
Proposed New Green Belt Area and Boundary			
Countryside	White areas		
Maps are not at a standard scale			
Crown copyright and database rights [2019]. Ordnance Survey [100023294]			
Reason for change	To ensure the boundary follows a defined boundary on the ground and matches the Proposals Map 1995 (paper version).		



MINOR URBAN BELT CHANGES

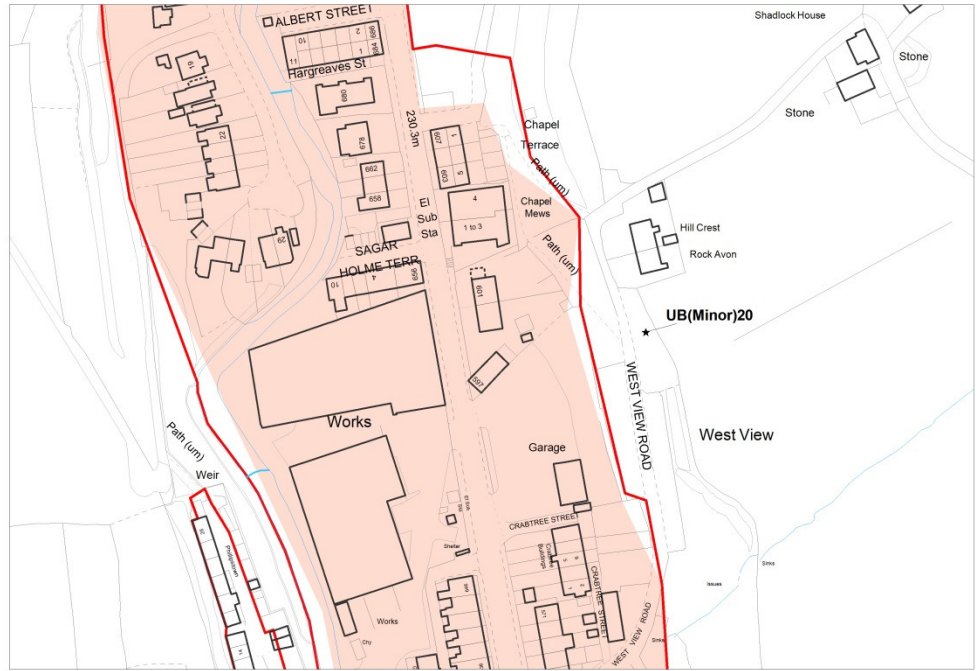
Boundary Ref	UB(Minor)18	Previous Boundary ref (if applicable)	WCW(UB)9
Address	Land at end of Brock Clough Road		
Proposal	Cartographic changes		
Map Key			
Existing Urban Area and Boundary			
Proposed New Urban Area and Boundary			
Existing Green Belt Area and Boundary			
Proposed New Green Belt Area and Boundary			
Countryside	White areas		
Maps are not at a standard scale			
Crown copyright and database rights [2019]. Ordnance Survey [100023294]			
Reason for change	To ensure the boundary is accurate on the ground.		



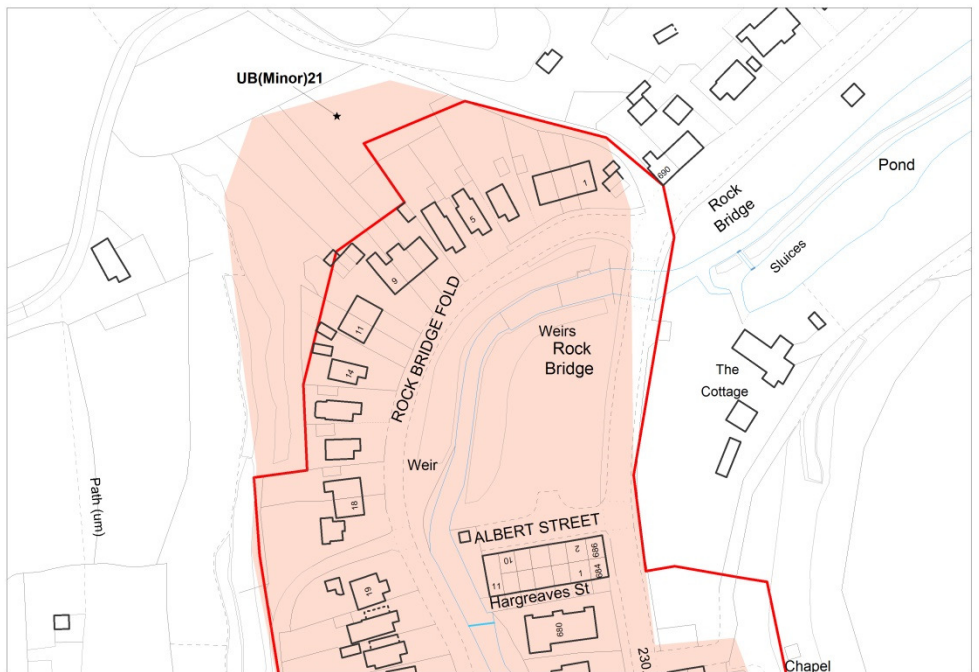
Boundary Ref	UB(Minor)19	Previous Boundary ref (if applicable)	N/A
Address	Land at end of Back Elizabeth Street, Whitewell Bottom		
Proposal	It is proposed to make small changes to the Urban Boundary.		
Map Key			
Existing Urban Area and Boundary			
Proposed New Urban Area and Boundary			
Existing Green Belt Area and Boundary			
Proposed New Green Belt Area and Boundary			
Countryside	White areas		
Maps are not at a standard scale			
Crown copyright and database rights [2019]. Ordnance Survey [100023294]			
Reason for change	To ensure the boundary is accurate on the ground.		








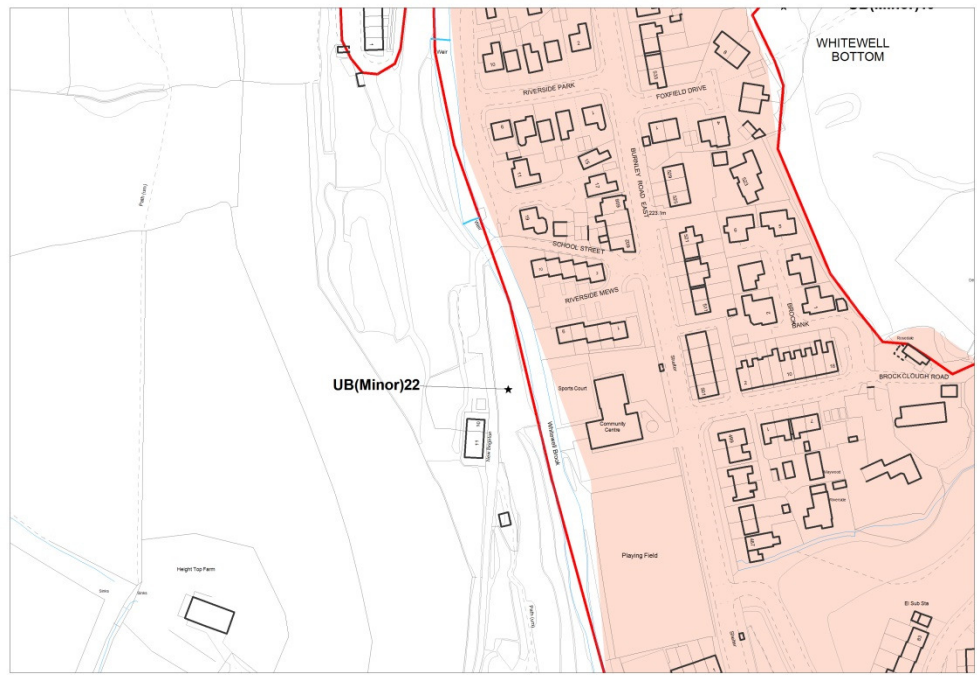
Boundary Ref	UB(Minor)20	Previous Boundary ref (if applicable)	WCW(UB)10
Address	Land off West View Road, Whitewell Bottom		
Proposal	It is proposed to make small changes to the Urban Boundary.		
Map Key			
Existing Urban Area and Boundary			
Proposed New Urban Area and Boundary			
Existing Green Belt Area and Boundary			
Proposed New Green Belt Area and Boundary			
Countryside	White areas		
Maps are not at a standard scale			
Crown copyright and database rights [2019]. Ordnance Survey [100023294]			
Reason for change	To ensure the boundary is accurate on the ground.		








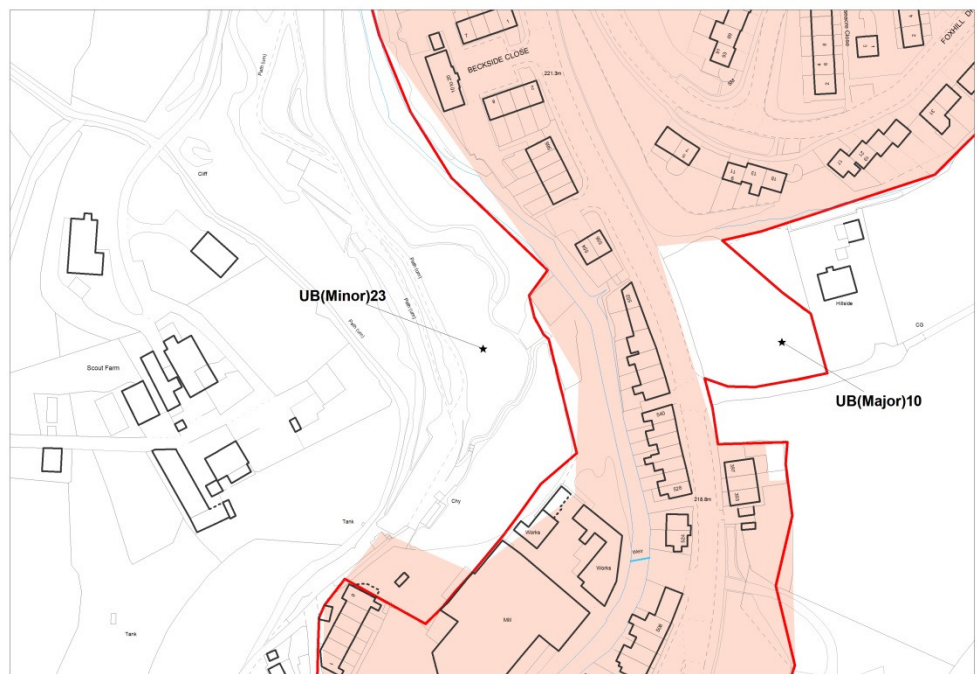
Boundary Ref	UB(Minor)21	Previous Boundary ref (if applicable)	N/A
Address	Land north of Rock Bridge Fold, Whitewell Bottom		
Proposal	Cartographic changes.		
Map Key			
Existing Urban Area and Boundary			
Proposed New Urban Area and Boundary			
Existing Green Belt Area and Boundary			
Proposed New Green Belt Area and Boundary			
Countryside	White areas		
Maps are not at a standard scale			
Crown copyright and database rights [2019]. Ordnance Survey [100023294]			
Reason for change	To ensure the boundary is more defensible on the ground.		



Boundary Ref	UB(Minor)22	Previous Boundary ref (if applicable)	N/A
Address	Land west of Community Centre, Whitewell Bottom		
Proposal	It is proposed to make small changes to the Urban Boundary.		
Map Key			
Existing Urban Area and Boundary			
Proposed New Urban Area and Boundary			
Existing Green Belt Area and Boundary			
Proposed New Green Belt Area and Boundary			
Countryside	White areas		
Maps are not at a standard scale			
Crown copyright and database rights [2019]. Ordnance Survey [100023294]			
Reason for change	To ensure the boundary is more defensible on the ground.		






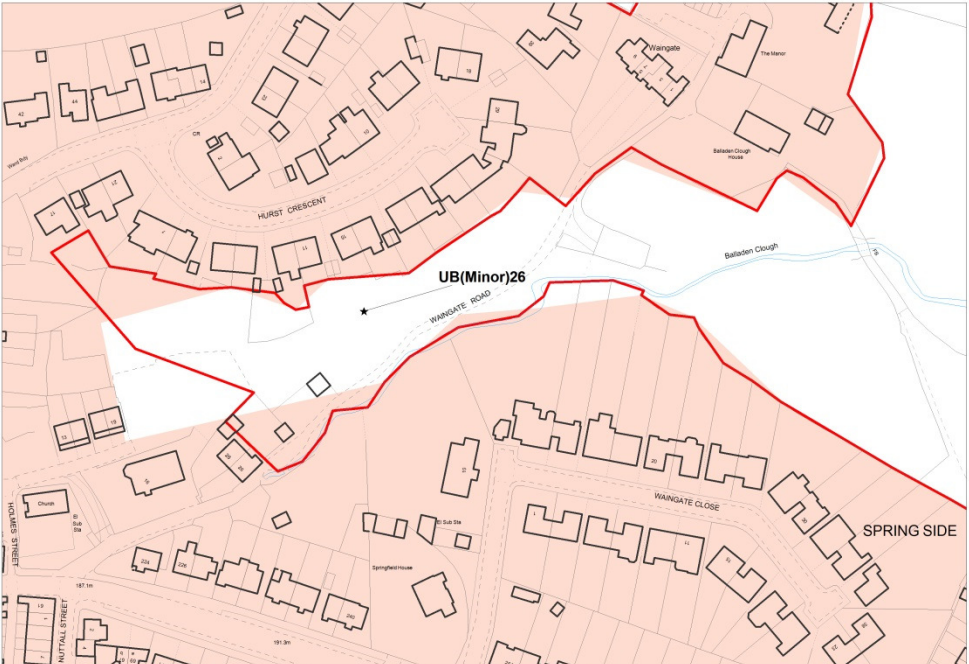





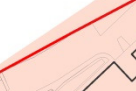

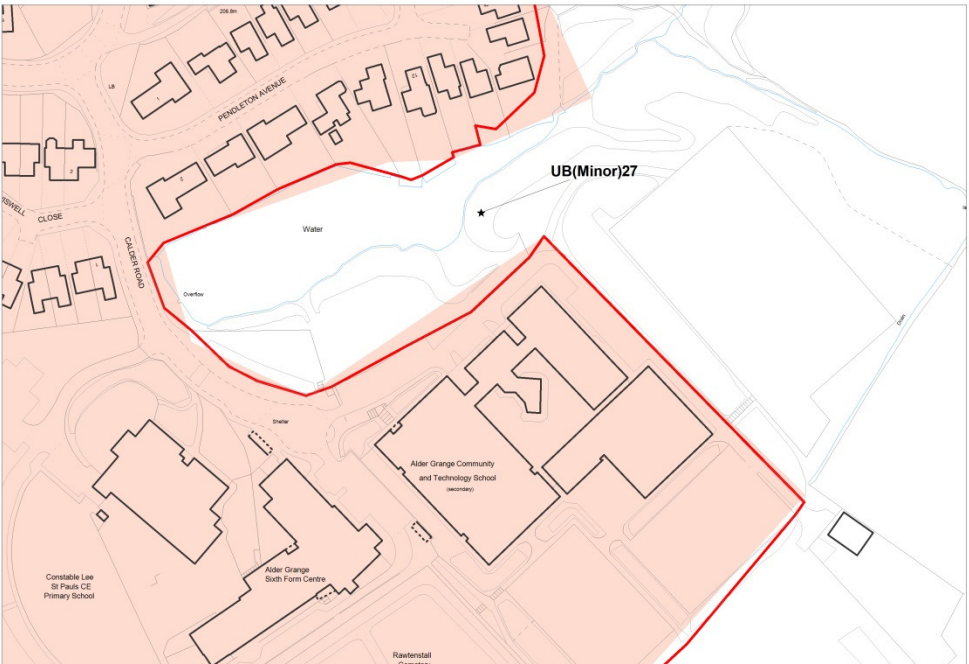
Boundary Ref	UB(Minor)23	Previous Boundary ref (if applicable)	WCW(UB)11
Address	Land to rear of Wood Mill, Whitewell Bottom		
Proposal	It is proposed to make small changes to the Urban Boundary.		
Map Key			
Existing Urban Area and Boundary			
Proposed New Urban Area and Boundary			
Existing Green Belt Area and Boundary			
Proposed New Green Belt Area and Boundary			
Countryside	White areas		
Maps are not at a standard scale			
Crown copyright and database rights [2019]. Ordnance Survey [100023294]			
Reason for change	To ensure the boundary is more defensible on the ground.		


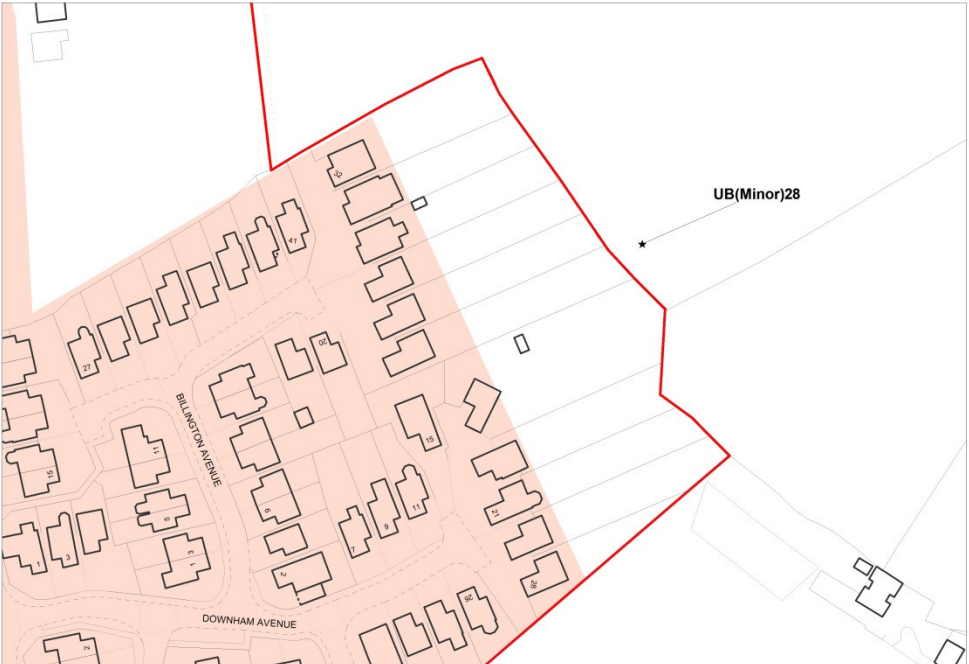







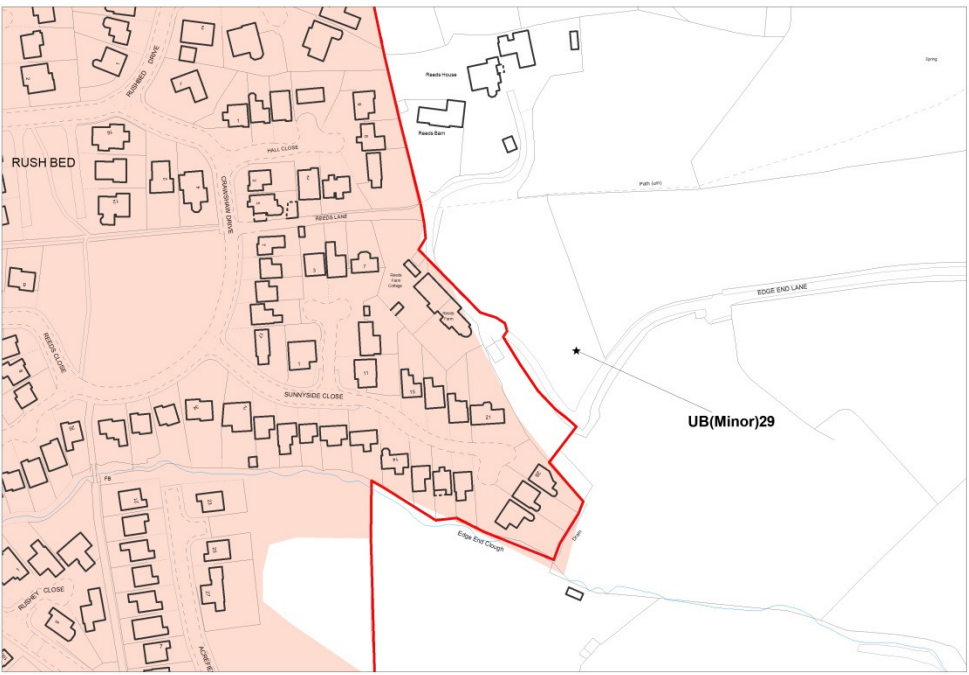




Boundary Ref	UB(Minor)24	Previous Boundary ref (if applicable)	WCW(UB)12
Address	Land to rear of Wood Mill, Whitewell Bottom		
Proposal	It is proposed to make small changes to the Urban Boundary.		
Map Key			
Existing Urban Area and Boundary			
Proposed New Urban Area and Boundary			
Existing Green Belt Area and Boundary			
Proposed New Green Belt Area and Boundary			
Countryside	White areas		
Maps are not at a standard scale			
Crown copyright and database rights [2019]. Ordnance Survey [100023294]			
Reason for change	To ensure the boundary is more defensible on the ground.		






Boundary Ref	UB(Minor)25	Previous Boundary ref (if applicable)	RCGL(UB)6
Address	Land at Marl Pits, Rawtenstall		
Proposal	It is proposed to make small changes to the Urban Boundary.		
Map Key			
Existing Urban Area and Boundary			
Proposed New Urban Area and Boundary			
Existing Green Belt Area and Boundary			
Proposed New Green Belt Area and Boundary			
Countryside	White areas		
Maps are not at a standard scale			
Crown copyright and database rights [2019]. Ordnance Survey [100023294]			
Reason for change	To ensure the boundary is more defensible on the ground.		

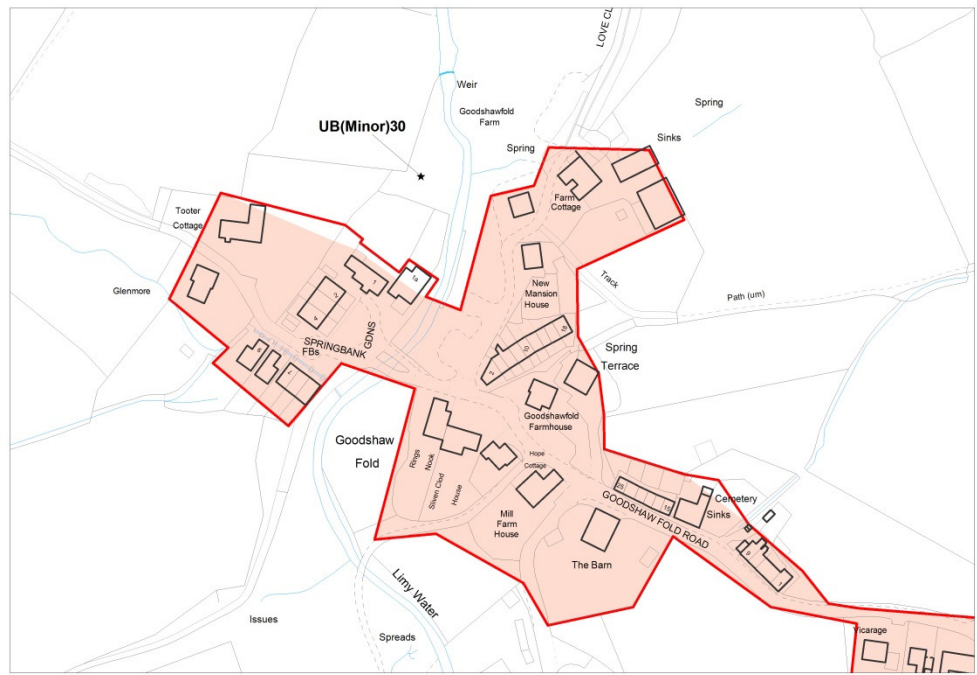
Boundary Ref	UB(Minor)26	Previous Boundary ref (if applicable)	N/A
Address	Land at Hurst Platt, off Waingate Road, Rawtenstall		
Proposal	It is proposed to make small changes to the Urban Boundary.		
Map Key			
Existing Urban Area and Boundary			
Proposed New Urban Area and Boundary			
Existing Green Belt Area and Boundary			
Proposed New Green Belt Area and Boundary			
Countryside	White areas		
Maps are not at a standard scale			
Crown copyright and database rights [2019]. Ordnance Survey [100023294]			
Reason for change	To ensure the boundary is more defensible on the ground.		






Boundary Ref	UB(Minor)27	Previous Boundary ref (if applicable)	N/A
Address	Land off Calder Road, Rawtenstall		
Proposal	It is proposed to make small changes to the Urban Boundary.		
Map Key			
Existing Urban Area and Boundary			
Proposed New Urban Area and Boundary			
Existing Green Belt Area and Boundary			
Proposed New Green Belt Area and Boundary			
Countryside	White areas		
Maps are not at a standard scale			
Crown copyright and database rights [2019]. Ordnance Survey [100023294]			
Reason for change	To ensure the boundary is more defensible on the ground.		

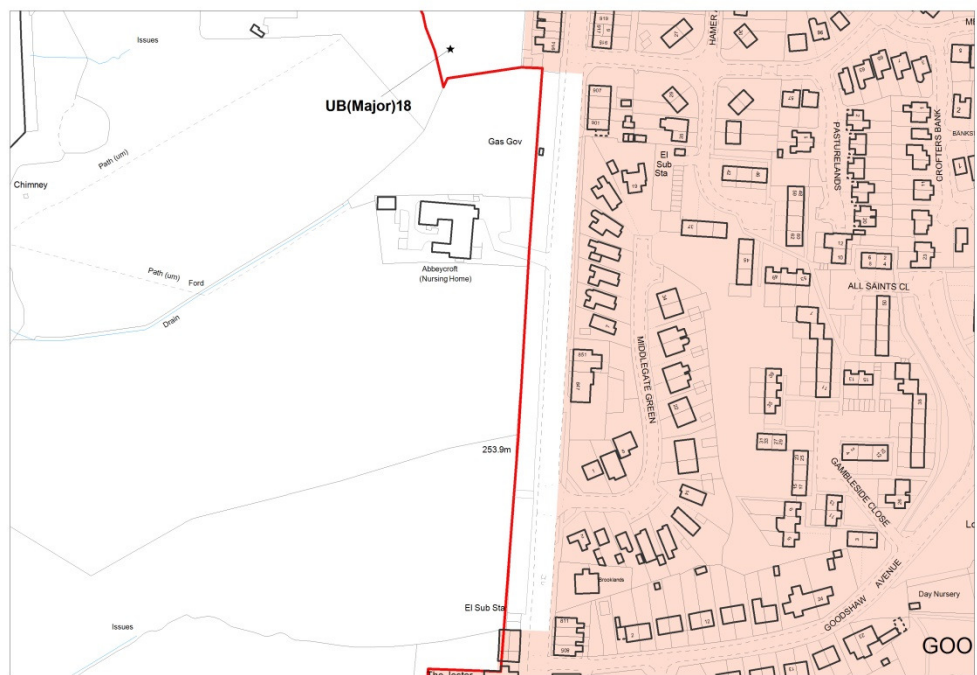
Boundary Ref	UB(Minor)28	Previous Boundary ref (if applicable)	RCGL(UB)8
Address	Land off Dowham Avenue and Billington Avenue, Rawtenstall		
Proposal	It is proposed to make small changes to the Urban Boundary.		
Map Key			
Existing Urban Area and Boundary			
Proposed New Urban Area and Boundary			
Existing Green Belt Area and Boundary			
Proposed New Green Belt Area and Boundary			
Countryside	White areas		
Maps are not at a standard scale			
Crown copyright and database rights [2019]. Ordnance Survey [100023294]			
Reason for change	To ensure the boundary is more defensible on the ground.		






Boundary Ref	UB(Minor)29	Previous Boundary ref (if applicable)	N/A
Address	Land off Dowham Avenue and Billington Avenue, Rawtenstall		
Proposal	It is proposed to make small changes to the Urban Boundary.		
Map Key			
Existing Urban Area and Boundary			
Proposed New Urban Area and Boundary			
Existing Green Belt Area and Boundary			
Proposed New Green Belt Area and Boundary			
Countryside	White areas		
Maps are not at a standard scale			
Crown copyright and database rights [2019]. Ordnance Survey [100023294]			
Reason for change	To ensure the boundary is more defensible on the ground.		

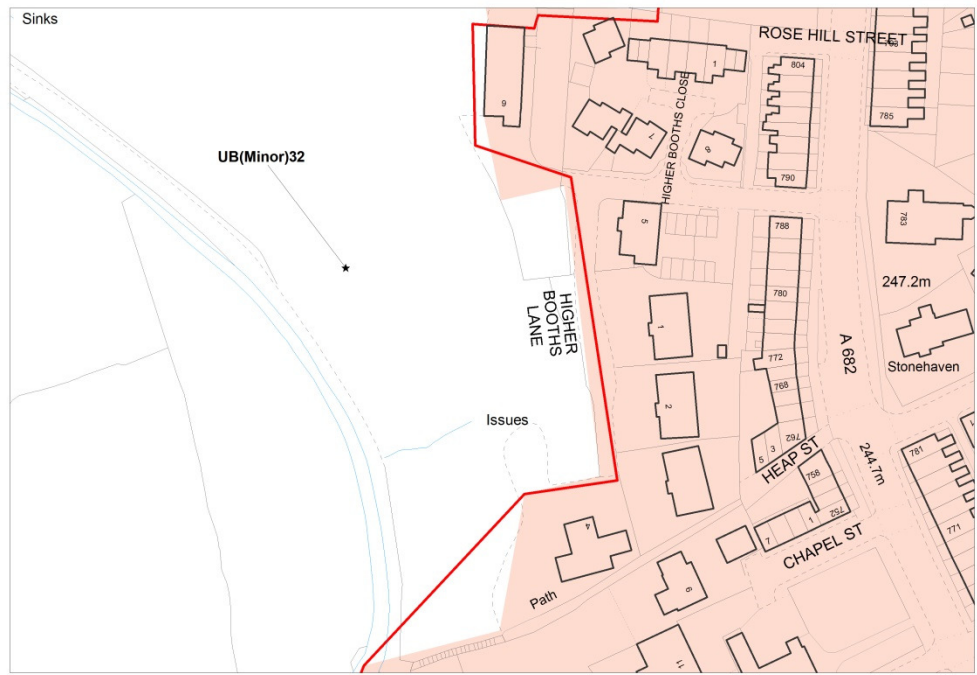
Boundary Ref	UB(Minor)30	Previous Boundary ref (if applicable)	N/A
Address	Land off Springbank Gardens, Lovelough		
Proposal	Cartographic changes		
Map Key			
Existing Urban Area and Boundary			
Proposed New Urban Area and Boundary			
Existing Green Belt Area and Boundary			
Proposed New Green Belt Area and Boundary			
Countryside	White areas		
Maps are not at a standard scale			
Crown copyright and database rights [2019]. Ordnance Survey [100023294]			
Reason for change	To ensure the boundary is more defensible on the ground.		








Boundary Ref	UB(Minor)31	Previous Boundary ref (if applicable)	N/A
Address	Land near Abbeycroft Nursing Home, Lovelough		
Proposal	Cartographic changes		
Map Key			
Existing Urban Area and Boundary			
Proposed New Urban Area and Boundary			
Existing Green Belt Area and Boundary			
Proposed New Green Belt Area and Boundary			
Countryside	White areas		
Maps are not at a standard scale			
Crown copyright and database rights [2019]. Ordnance Survey [100023294]			
Reason for change	To ensure the boundary is more defensible on the ground.		








Boundary Ref	UB(Minor)32	Previous Boundary ref (if applicable)	N/A
Address	Land off Higher Booths Lane, Loveclough		
Proposal	Cartographic changes		
Map Key			
Existing Urban Area and Boundary			
Proposed New Urban Area and Boundary			
Existing Green Belt Area and Boundary			
Proposed New Green Belt Area and Boundary			
Countryside	White areas		
Maps are not at a standard scale			
Crown copyright and database rights [2019]. Ordnance Survey [100023294]			
Reason for change	To ensure the boundary is more defensible on the ground.		








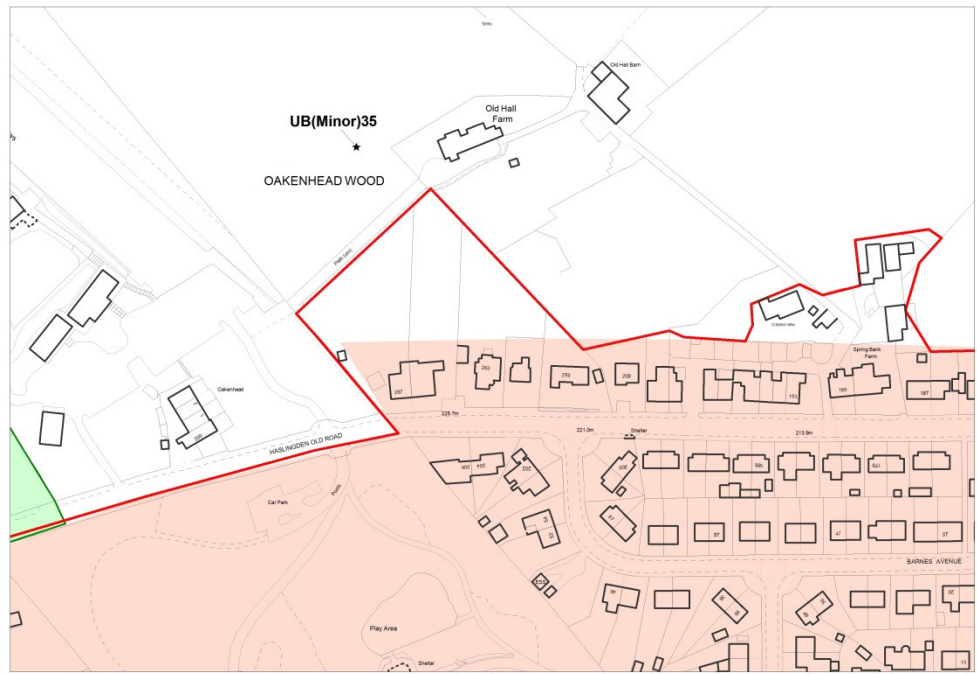
Boundary Ref	UB(Minor)33	Previous Boundary ref (if applicable)	RCGL(UB)14
Address	Land opposite Crawshaw Hall, Crawshawbooth		
Proposal	Cartographic changes		
Map Key			
Existing Urban Area and Boundary			
Proposed New Urban Area and Boundary			
Existing Green Belt Area and Boundary			
Proposed New Green Belt Area and Boundary			
Countryside	White areas		
Maps are not at a standard scale			
Crown copyright and database rights [2019]. Ordnance Survey [100023294]			
Reason for change	To reflect existing development on the ground.		



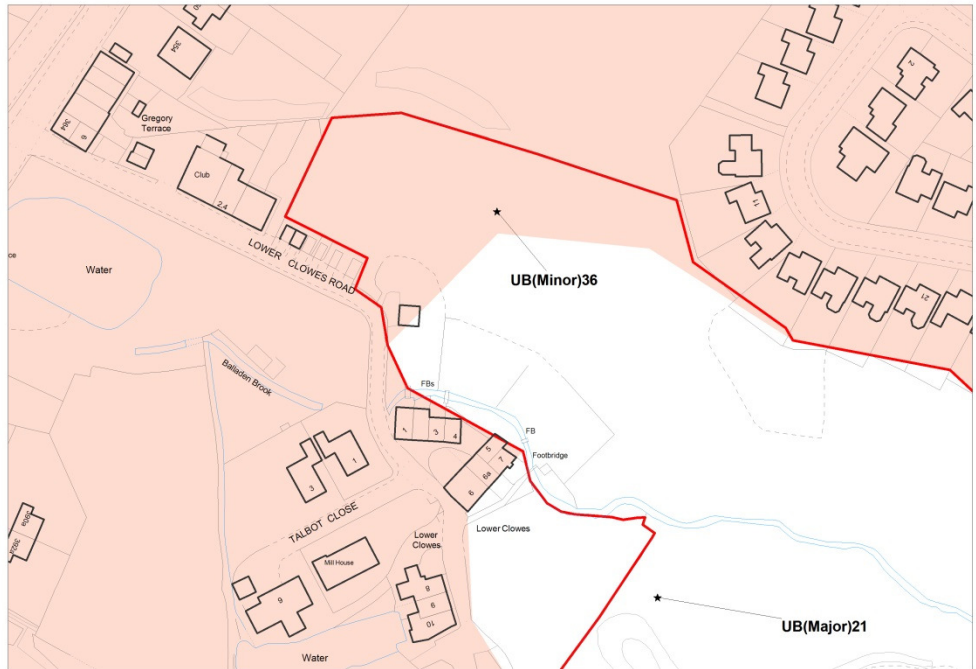
Boundary Ref	UB(Minor)34	Previous Boundary ref (if applicable)	RCGL(UB)16
Address	Land at Collinge Fold Farm, Rawtenstall		
Proposal	It is proposed to include land within the countryside into the Urban Boundary.		
Map Key			
Existing Urban Area and Boundary			
Proposed New Urban Area and Boundary			
Existing Green Belt Area and Boundary			
Proposed New Green Belt Area and Boundary			
Countryside	White areas		
Maps are not at a standard scale			
Crown copyright and database rights [2019]. Ordnance Survey [100023294]			
Reason for change	To facilitate a small development (planning application 2017/0282).		



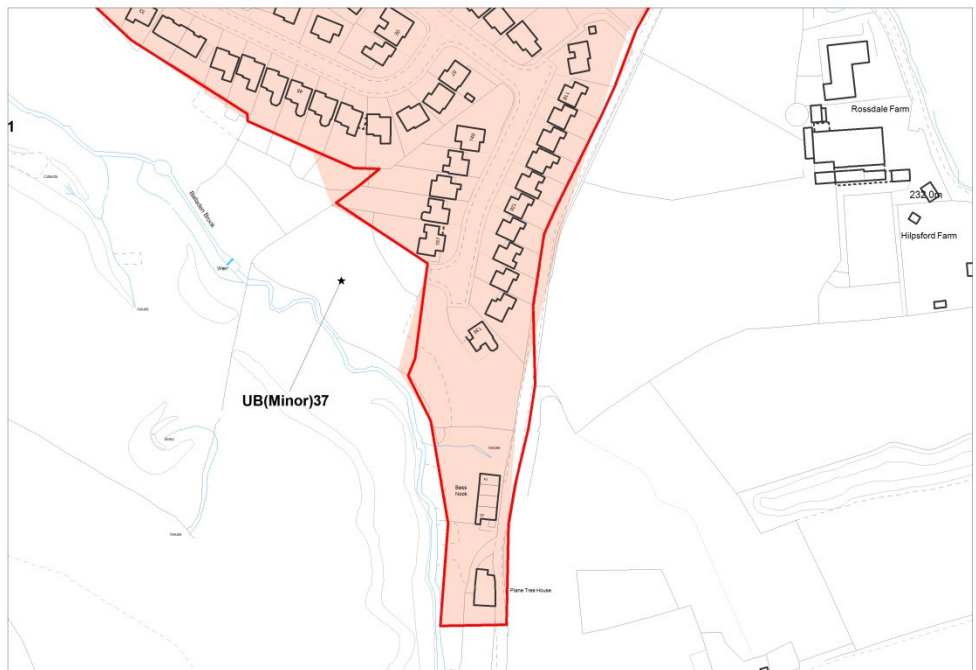
Boundary Ref	UB(Minor)35	Previous Boundary ref (if applicable)	N/A
Address	Land at Oakenhead Wood, Rawtenstall		
Proposal	It is proposed to include land within the countryside into the Urban Boundary.		
Map Key			
Existing Urban Area and Boundary			
Proposed New Urban Area and Boundary			
Existing Green Belt Area and Boundary			
Proposed New Green Belt Area and Boundary			
Countryside	White areas		
Maps are not at a standard scale			
Crown copyright and database rights [2019]. Ordnance Survey [100023294]			
Reason for change	To ensure the boundary is more defensible on the ground.		








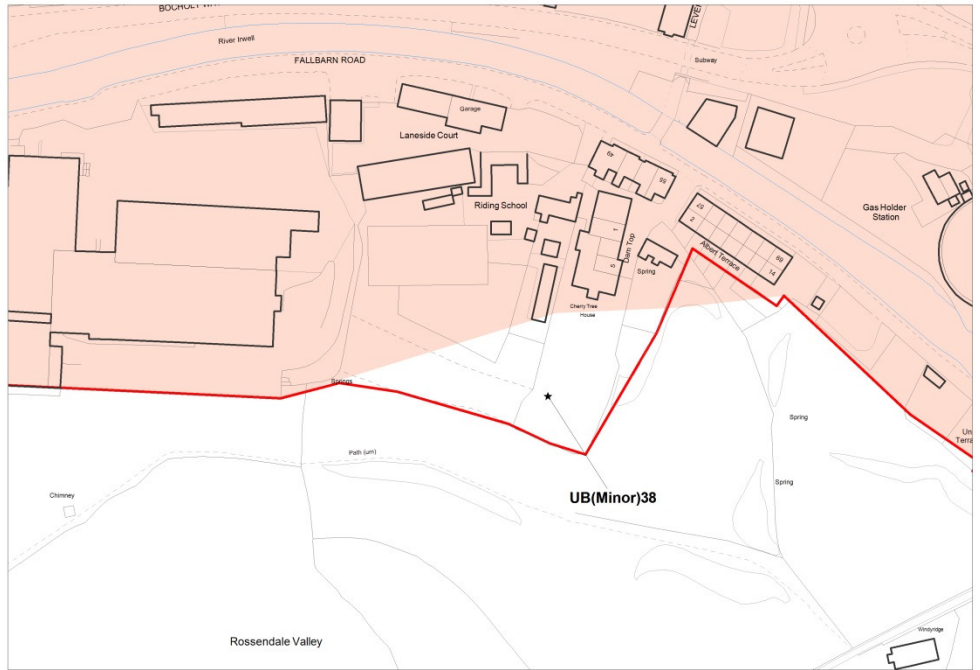
Boundary Ref	UB(Minor)36	Previous Boundary ref (if applicable)	N/A
Address	Land to rear of Redwood Drive/Cherrytree Lane, Rawtenstall		
Proposal	It is proposed to take some land from within the Urban Boundary to add it into the countryside.		
Map Key			
Existing Urban Area and Boundary			
Proposed New Urban Area and Boundary			
Existing Green Belt Area and Boundary			
Proposed New Green Belt Area and Boundary			
Countryside	White areas		
Maps are not at a standard scale			
Crown copyright and database rights [2019]. Ordnance Survey [100023294]			
Reason for change	To ensure the boundary follows the edge of the woods as the southern end of Cherry Tree Playing Fields..		








Boundary Ref	UB(Minor)37	Previous Boundary ref (if applicable)	N/A
Address	Land off Redwood Drive, Rawtenstall		
Proposal	Cartographic changes		
Map Key			
Existing Urban Area and Boundary			
Proposed New Urban Area and Boundary			
Existing Green Belt Area and Boundary			
Proposed New Green Belt Area and Boundary			
Countryside	White areas		
Maps are not at a standard scale			
Crown copyright and database rights [2019]. Ordnance Survey [100023294]			
Reason for change	To ensure the boundary is more defensible on the ground.		








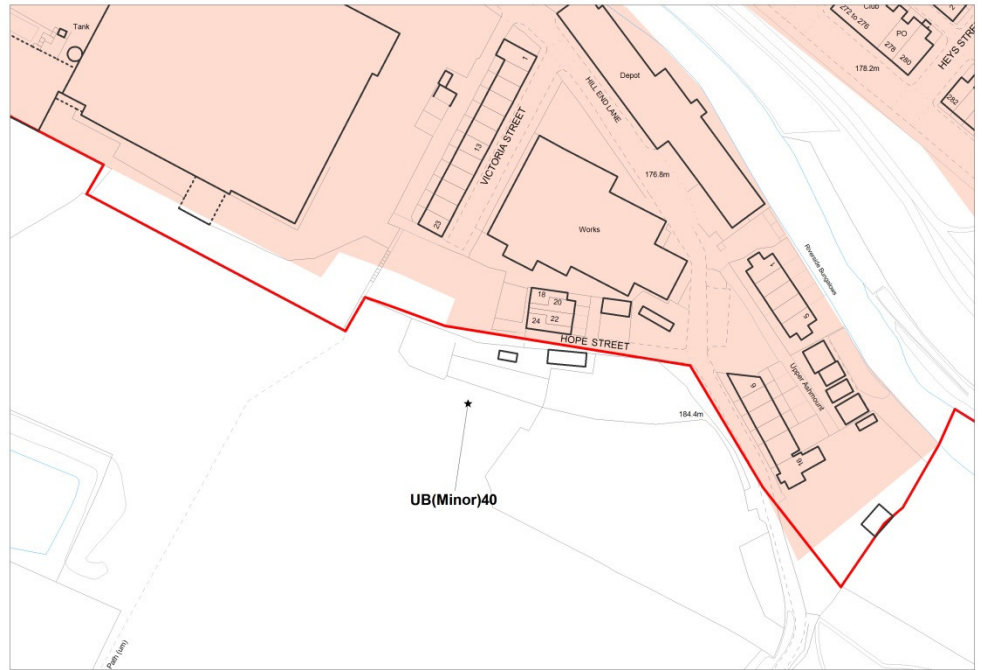
Boundary Ref	UB(Minor)38	Previous Boundary ref (if applicable)	WCW(UB)1
Address	Land to rear of Laneside Court off Fallbarn Road, Rawtenstall		
Proposal	It is proposed to take land from the countryside to bring it within the Urban Boundary.		
Map Key			
Existing Urban Area and Boundary			
Proposed New Urban Area and Boundary			
Existing Green Belt Area and Boundary			
Proposed New Green Belt Area and Boundary			
Countryside	White areas		
Maps are not at a standard scale			
Crown copyright and database rights [2019]. Ordnance Survey [100023294]			
Reason for change	To ensure the boundary is more defensible on the ground.		








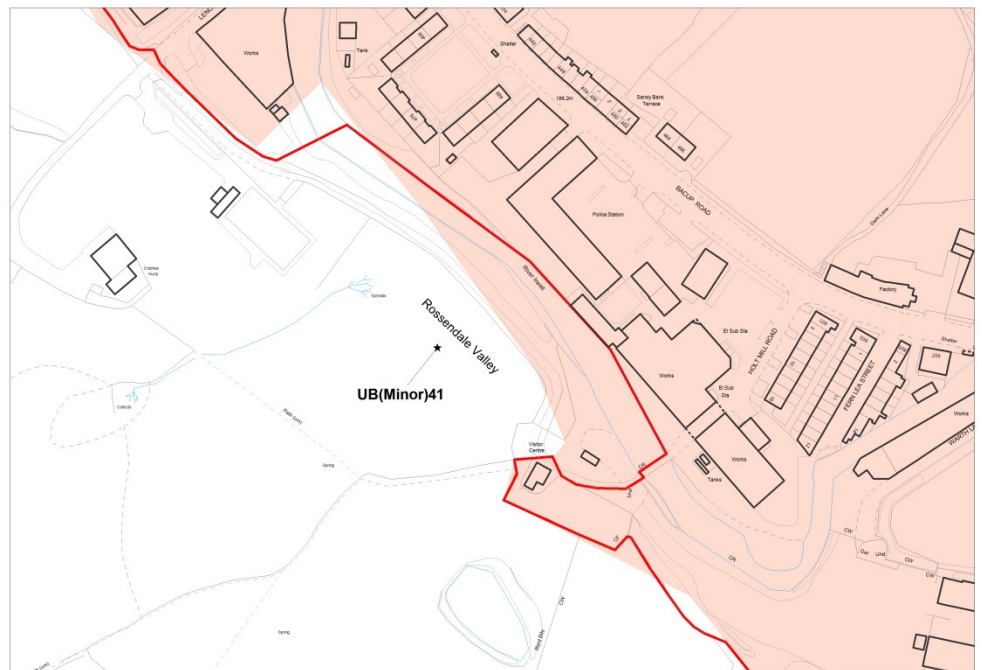
Boundary Ref	UB(Minor)39	Previous Boundary ref (if applicable)	WCW(UB)2
Address	Land to rear of 19 Union Terrace, Fallbarn Road, Rawtenstall		
Proposal	It is proposed to take land from the countryside to bring it within the Urban Boundary.		
Map Key			
Existing Urban Area and Boundary			
Proposed New Urban Area and Boundary			
Existing Green Belt Area and Boundary			
Proposed New Green Belt Area and Boundary			
Countryside	White areas		
Maps are not at a standard scale			
Crown copyright and database rights [2019]. Ordnance Survey [100023294]			
Reason for change	To ensure the boundary is more defensible on the ground.		








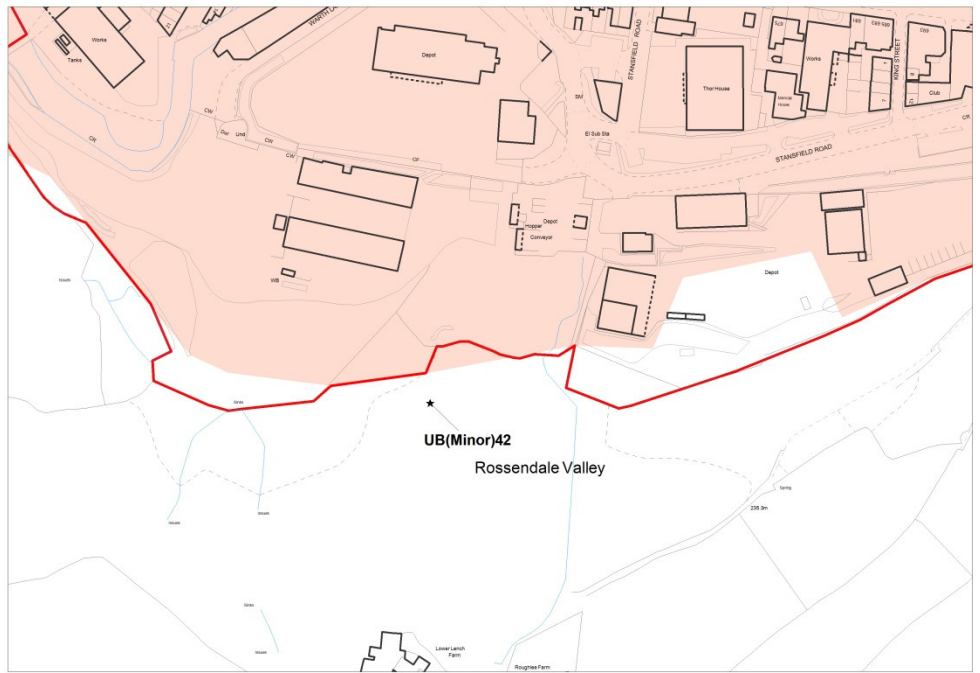
Boundary Ref	UB(Minor)40	Previous Boundary ref (if applicable)	N/A
Address	Land off Victoria Street and Hill End Lane, Rawtenstall		
Proposal	It is proposed to take land from the countryside to bring it within the Urban Boundary.		
Map Key			
Existing Urban Area and Boundary			
Proposed New Urban Area and Boundary			
Existing Green Belt Area and Boundary			
Proposed New Green Belt Area and Boundary			
Countryside	White areas		
Maps are not at a standard scale			
Crown copyright and database rights [2019]. Ordnance Survey [100023294]			
Reason for change	To ensure the boundary is more defensible on the ground.		








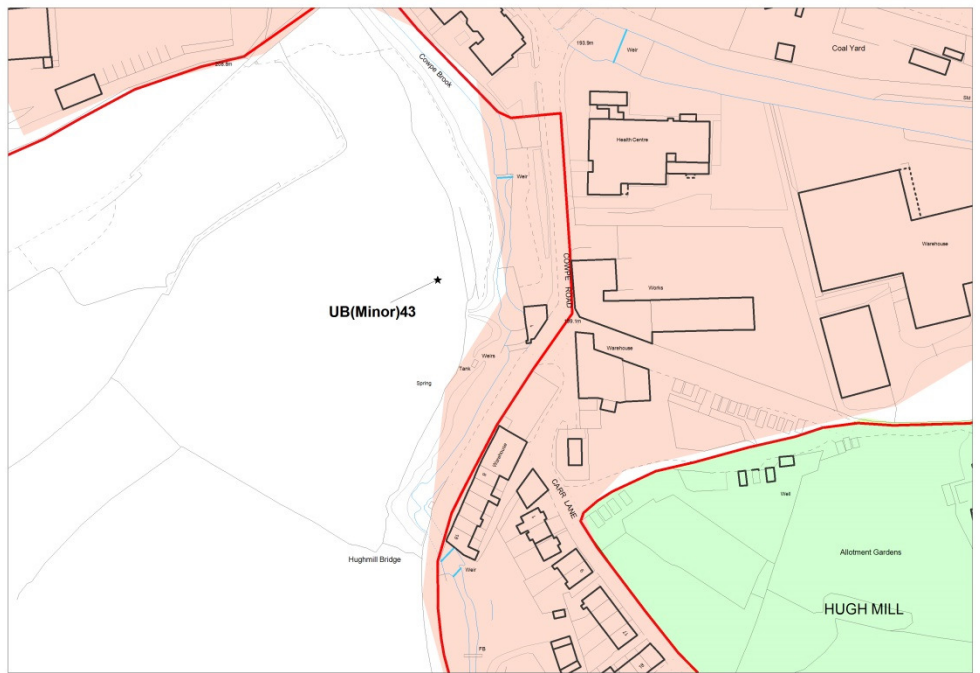
Boundary Ref	UB(Minor)41	Previous Boundary ref (if applicable)	N/A
Address	Land behind the police station, Bacup Road, Waterfoot		
Proposal	Cartographic changes		
Map Key			
Existing Urban Area and Boundary			
Proposed New Urban Area and Boundary			
Existing Green Belt Area and Boundary			
Proposed New Green Belt Area and Boundary			
Countryside	White areas		
Maps are not at a standard scale			
Crown copyright and database rights [2019]. Ordnance Survey [100023294]			
Reason for change	To ensure the boundary is more defensible on the ground.		



Boundary Ref	UB(Minor)42	Previous Boundary ref (if applicable)	N/A
Address	Land behind the police station, Bacup Road, Waterfoot		
Proposal	Cartographic changes		
Map Key			
Existing Urban Area and Boundary			
Proposed New Urban Area and Boundary			
Existing Green Belt Area and Boundary			
Proposed New Green Belt Area and Boundary			
Countryside	White areas		
Maps are not at a standard scale			
Crown copyright and database rights [2019]. Ordnance Survey [100023294]			
Reason for change	To ensure the boundary is more defensible on the ground.		


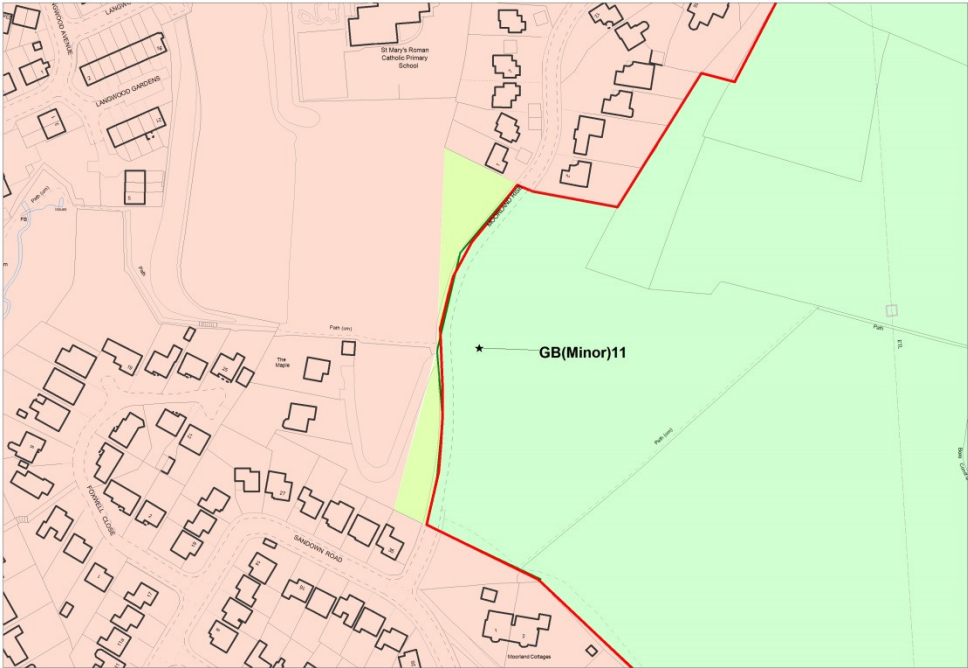











Boundary Ref	UB(Minor)43	Previous Boundary ref (if applicable)	N/A
Address	Land off Cowpe Road, Waterfoot		
Proposal	Cartographic changes		
Map Key			
Existing Urban Area and Boundary			
Proposed New Urban Area and Boundary			
Existing Green Belt Area and Boundary			
Proposed New Green Belt Area and Boundary			
Countryside	White areas		
Maps are not at a standard scale			
Crown copyright and database rights [2019]. Ordnance Survey [100023294]			
Reason for change	To ensure the boundary is more defensible on the ground.		

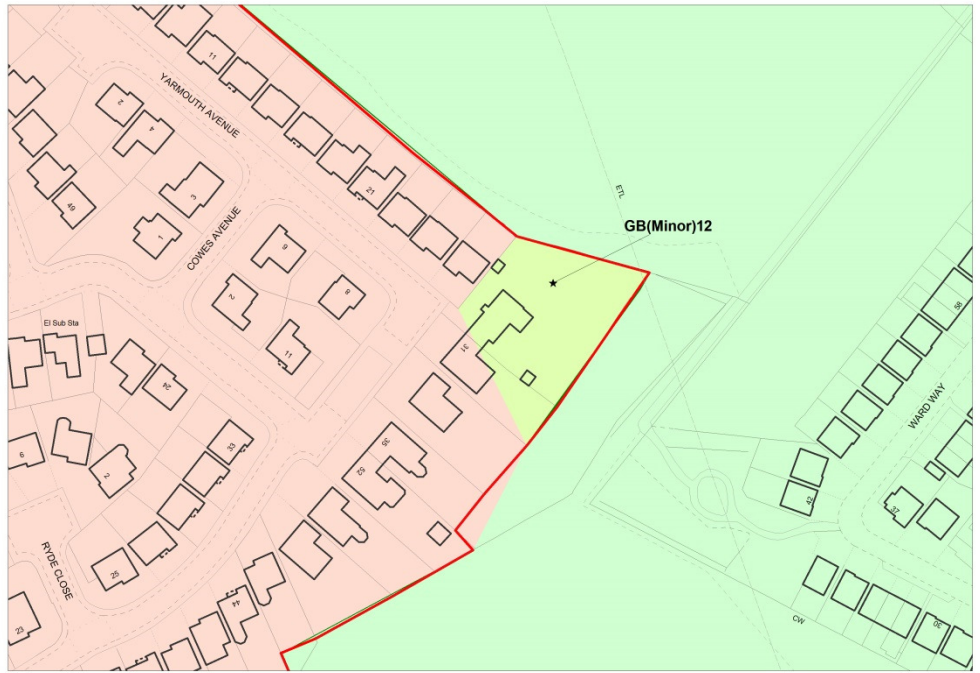







HASLINGDEN AND HELMSHORE

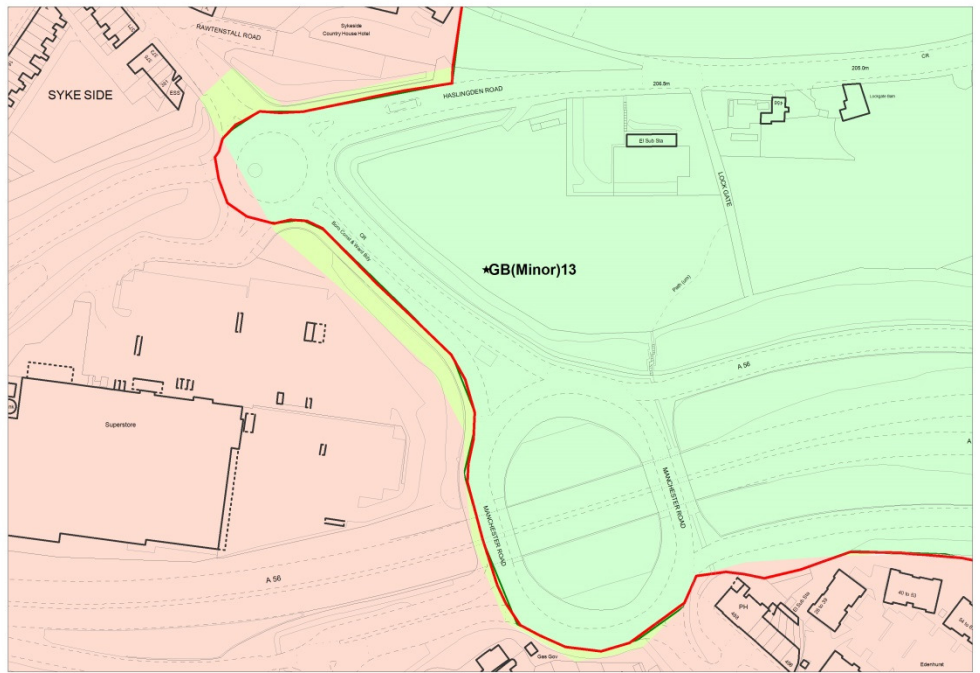
MINOR GREEN BELT BOUNDARY CHANGES


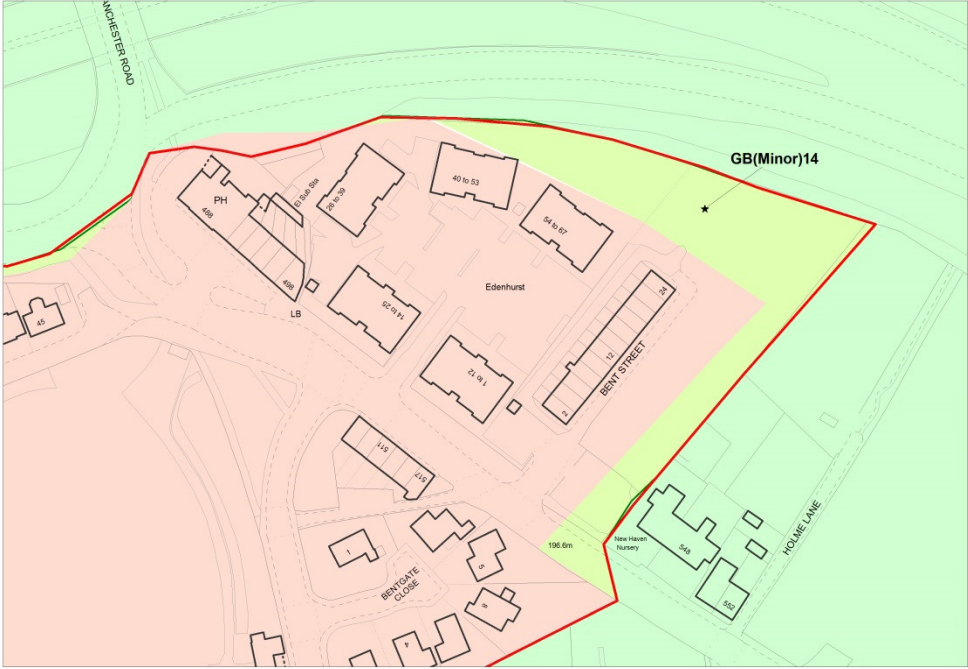




Boundary Ref	GB(Minor)11	Previous Boundary ref (if applicable)	HRB(GB)7
Address	Land to south of St Mary's RC School, Moorlands Rise, Haslingden		
Proposal	Cartographic changes		
Map Key			
Existing Urban Area and Boundary			
Proposed New Urban Area and Boundary			
Existing Green Belt Area and Boundary			
Proposed New Green Belt Area and Boundary			
Countryside	White areas		
Maps are not at a standard scale			
Crown copyright and database rights [2019]. Ordnance Survey [100023294]			
Reason for change	To ensure the boundary is more defensible on the ground.		


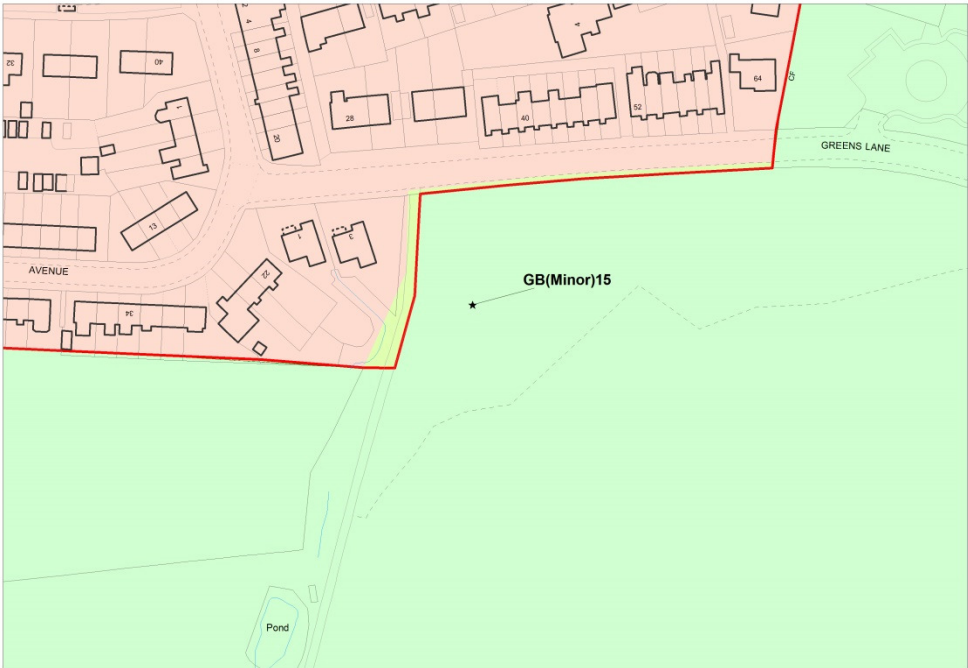




Boundary Ref	GB(Minor)12	Previous Boundary ref (if applicable)	HRB(GB)8
Address	House and gardens on Yarmouth Avenue, Haslingden		
Proposal	Cartographic changes		
Map Key			
Existing Urban Area and Boundary			
Proposed New Urban Area and Boundary			
Existing Green Belt Area and Boundary			
Proposed New Green Belt Area and Boundary			
Countryside	White areas		
Maps are not at a standard scale			
Crown copyright and database rights [2019]. Ordnance Survey [100023294]			
Reason for change	To reflect what is existing and to ensure the boundary is defensible on the ground.		




Boundary Ref	GB(Minor)13	Previous Boundary ref (if applicable)	HRB(GB)10
Address	Roundabout at tesco's, Sykeside		
Proposal	Cartographic changes		
Map Key			
Existing Urban Area and Boundary			
Proposed New Urban Area and Boundary			
Existing Green Belt Area and Boundary			
Proposed New Green Belt Area and Boundary			
Countryside	White areas		
Maps are not at a standard scale			
Crown copyright and database rights [2019]. Ordnance Survey [100023294]			
Reason for change	To ensure the boundary is accurate on the ground.		

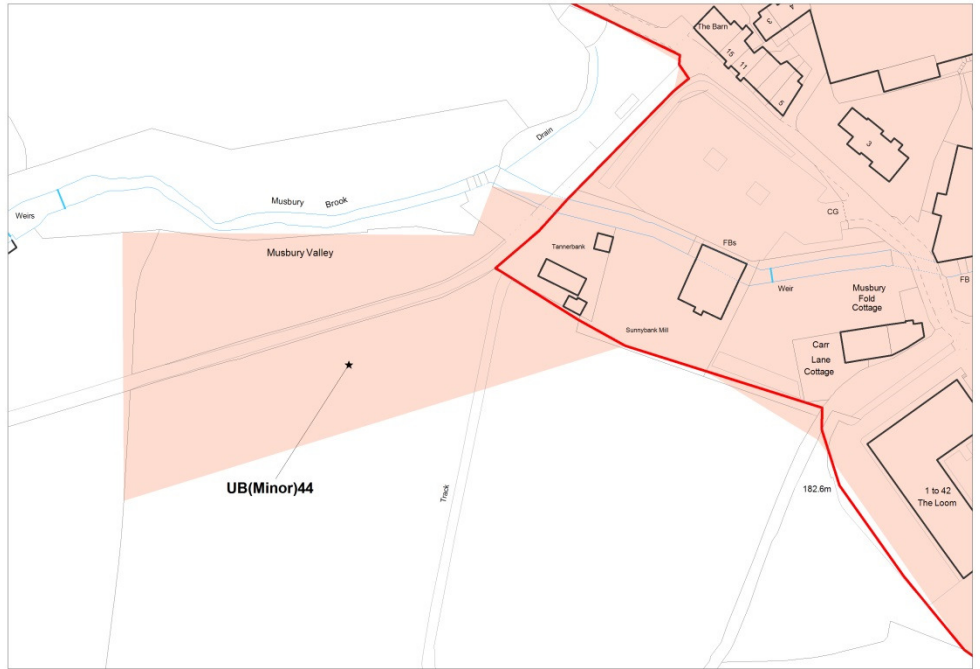







Boundary Ref	GB(Minor)14	Previous Boundary ref (if applicable)	HRB(GB)11
Address	Land at Edenwood Apartments, Haslingden		
Proposal	It is proposed to include Green Belt land within the Urban Boundary		
Map Key			
Existing Urban Area and Boundary			
Proposed New Urban Area and Boundary			
Existing Green Belt Area and Boundary			
Proposed New Green Belt Area and Boundary			
Countryside	White areas		
Maps are not at a standard scale			
Crown copyright and database rights [2019]. Ordnance Survey [100023294]			
Reason for change	To ensure there is a defensible boundary on the ground.		

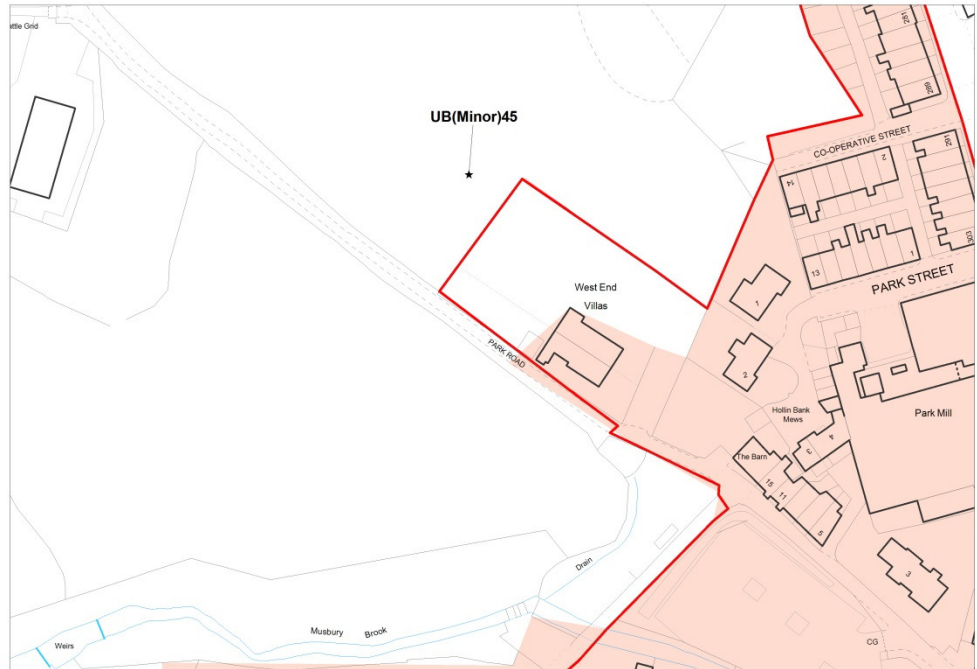
Boundary Ref	GB(Minor)15	Previous Boundary ref (if applicable)	N/A
Address	Land off Greens Lane, Helmshore		
Proposal	It is proposed to include Green Belt land within the Urban Boundary		
Map Key			
Existing Urban Area and Boundary			
Proposed New Urban Area and Boundary			
Existing Green Belt Area and Boundary			
Proposed New Green Belt Area and Boundary			
Countryside	White areas		
Maps are not at a standard scale			
Crown copyright and database rights [2019]. Ordnance Survey [100023294]			
Reason for change	To ensure there is a defensible boundary on the ground.		






MINOR URBAN BOUNDARY CHANGES

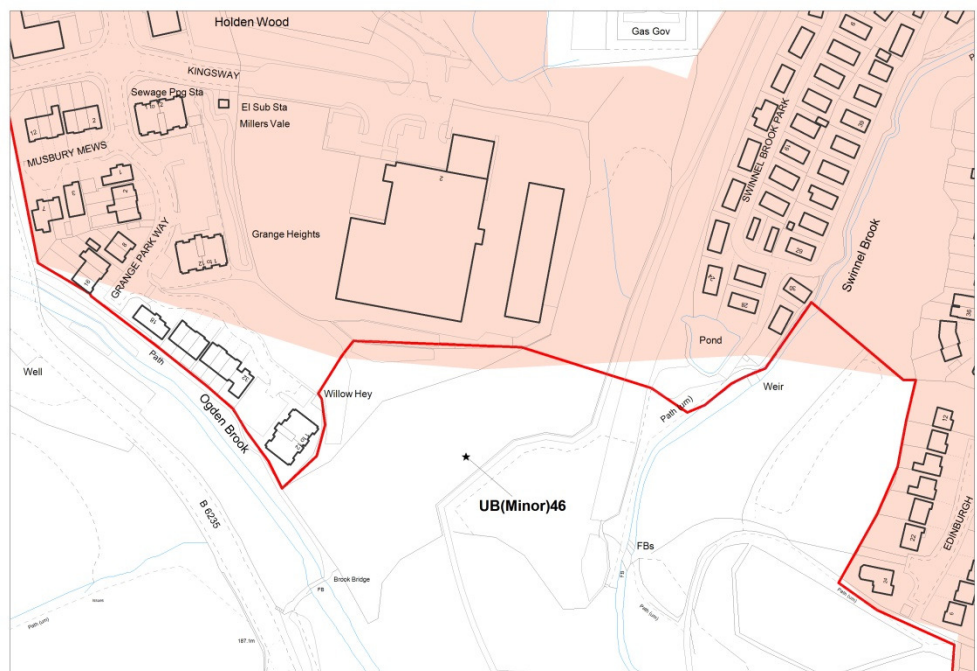
Boundary Ref	UB(Minor)44	Previous Boundary ref (if applicable)	SW(UB)5
Address	Land to rear of Sunnybank Mill, Park Road, Helmshore		
Proposal	It is proposed to withdraw land within the existing Urban Boundary and bring it into the countryside.		
Map Key			
Existing Urban Area and Boundary			
Proposed New Urban Area and Boundary			
Existing Green Belt Area and Boundary			
Proposed New Green Belt Area and Boundary			
Countryside	White areas		
Maps are not at a standard scale			
Crown copyright and database rights [2019]. Ordnance Survey [100023294]			
Reason for change	It is a steeply rising hillside area which should not be included within the urban area.		


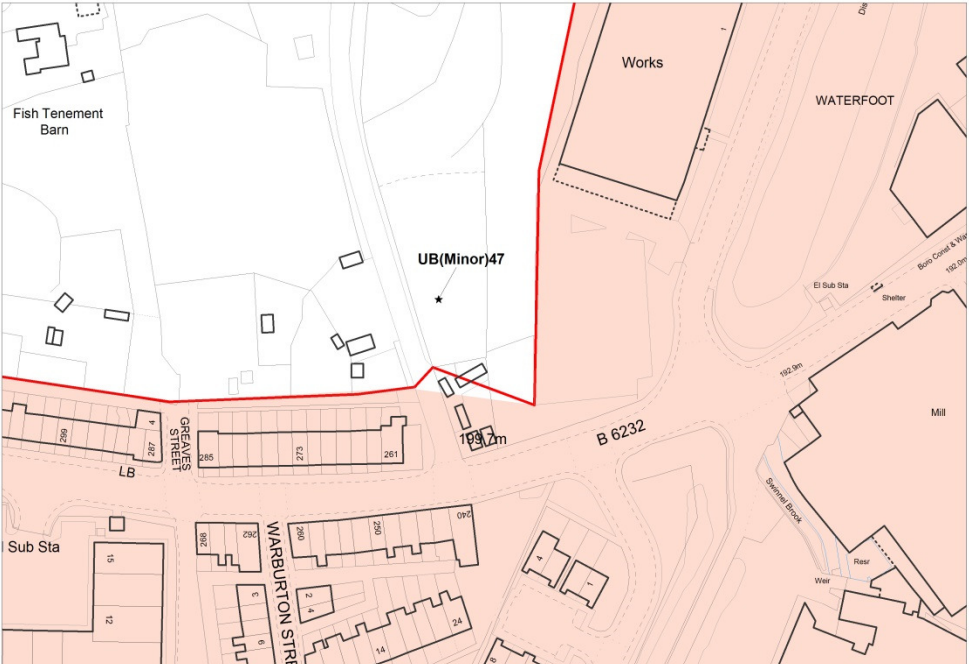







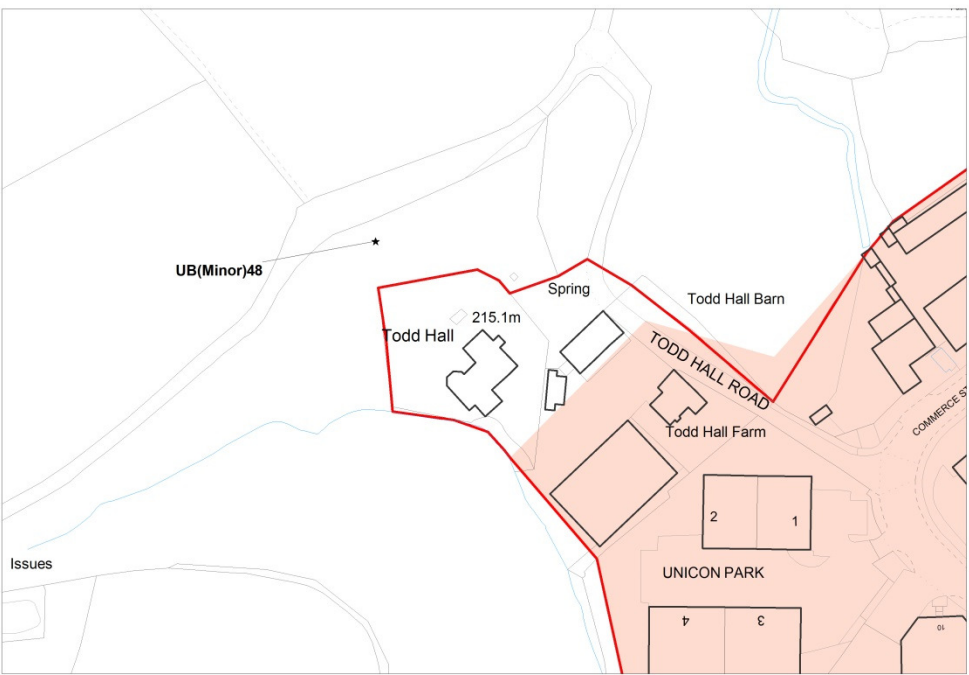




Boundary Ref	UB(Minor)45	Previous Boundary ref (if applicable)	SW(UB)6
Address	West End Villas, Park Road, Helmshore		
Proposal	It is proposed to include land within the countryside within the Urban Boundary.		
Map Key			
Existing Urban Area and Boundary			
Proposed New Urban Area and Boundary			
Existing Green Belt Area and Boundary			
Proposed New Green Belt Area and Boundary			
Countryside	White areas		
Maps are not at a standard scale			
Crown copyright and database rights [2019]. Ordnance Survey [100023294]			
Reason for change	To ensure the boundary is accurate on the ground. The curtilage of the houses forms a clear boundary between urban and rural areas.		


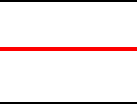





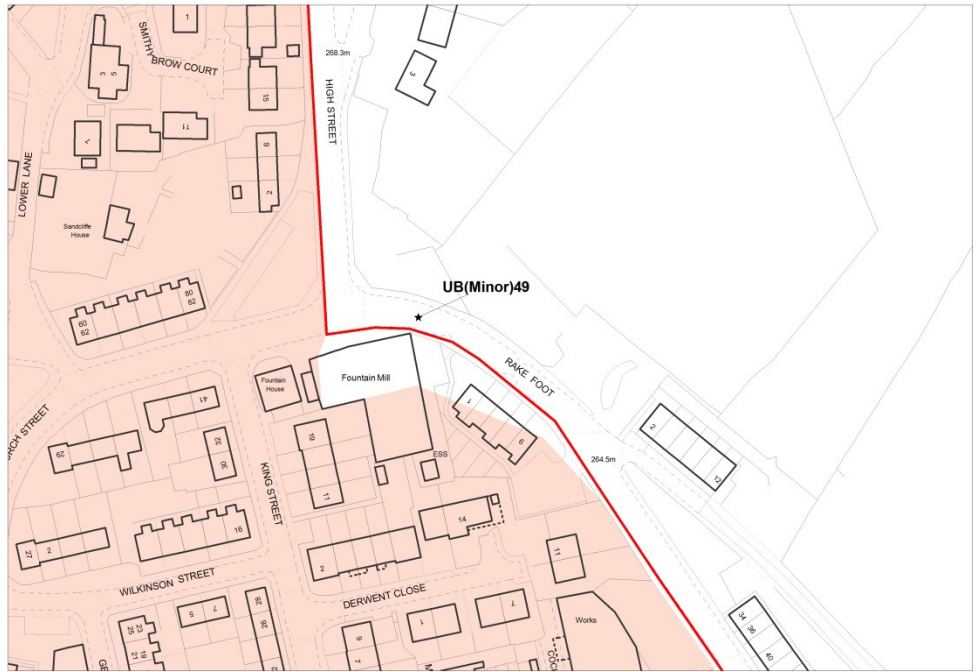
Boundary Ref	UB(Minor)46	Previous Boundary ref (if applicable)	SW(UB)7 & 8
Address	Land at Swinnel Brook and land at Grange Park Way, Helmshore		
Proposal	It is proposed to make some small changes to the Urban Boundary.		
Map Key			
Existing Urban Area and Boundary			
Proposed New Urban Area and Boundary			
Existing Green Belt Area and Boundary			
Proposed New Green Belt Area and Boundary			
Countryside	White areas		
Maps are not at a standard scale			
Crown copyright and database rights [2019]. Ordnance Survey [100023294]			
Reason for change	To ensure the boundary is accurate on the ground.		



Boundary Ref	UB(Minor)47	Previous Boundary ref (if applicable)	SW(UB)7 & 8
Address	Land off Stone Street Haslingden		
Proposal	It is proposed to make some small changes to the Urban Boundary.		
Map Key			
Existing Urban Area and Boundary			
Proposed New Urban Area and Boundary			
Existing Green Belt Area and Boundary			
Proposed New Green Belt Area and Boundary			
Countryside	White areas		
Maps are not at a standard scale			
Crown copyright and database rights [2019]. Ordnance Survey [100023294]			
Reason for change	To ensure the boundary is accurate on the ground. It is noted that the proposed boundary goes through a building and could be improved by following a boundary wall to the north.		






Boundary Ref	UB(Minor)48	Previous Boundary ref (if applicable)	HRB(UB)3
Address	Land at Todd Hall, Haslingden		
Proposal	It is proposed to make some small changes to the Urban Boundary.		
Map Key			
Existing Urban Area and Boundary			
Proposed New Urban Area and Boundary			
Existing Green Belt Area and Boundary			
Proposed New Green Belt Area and Boundary			
Countryside	White areas		
Maps are not at a standard scale			
Crown copyright and database rights [2019]. Ordnance Survey [100023294]			
Reason for change	To ensure the boundary is accurate on the ground.		

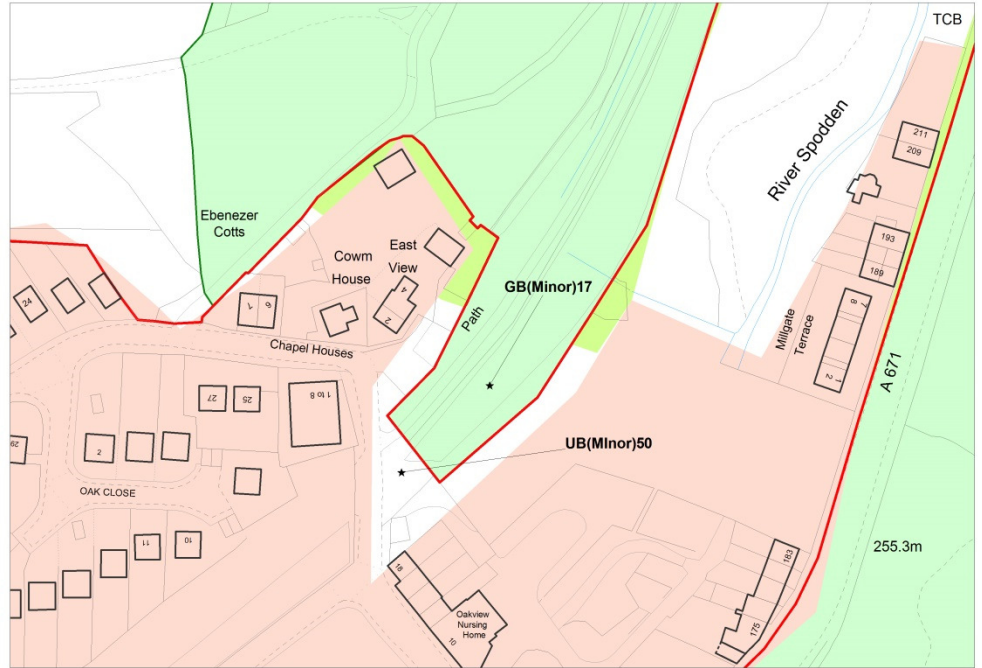
Boundary Ref	UB(Minor)49	Previous Boundary ref (if applicable)	HRB(UB)1
Address	Land around Fountain Mill, to the west of Rake Foot, Haslingden		
Proposal	It is proposed to make some small changes to the Urban Boundary.		
Map Key			
Existing Urban Area and Boundary			
Proposed New Urban Area and Boundary			
Existing Green Belt Area and Boundary			
Proposed New Green Belt Area and Boundary			
Countryside	White areas		
Maps are not at a standard scale			
Crown copyright and database rights [2019]. Ordnance Survey [100023294]			
Reason for change	To ensure the boundary is accurate on the ground.		






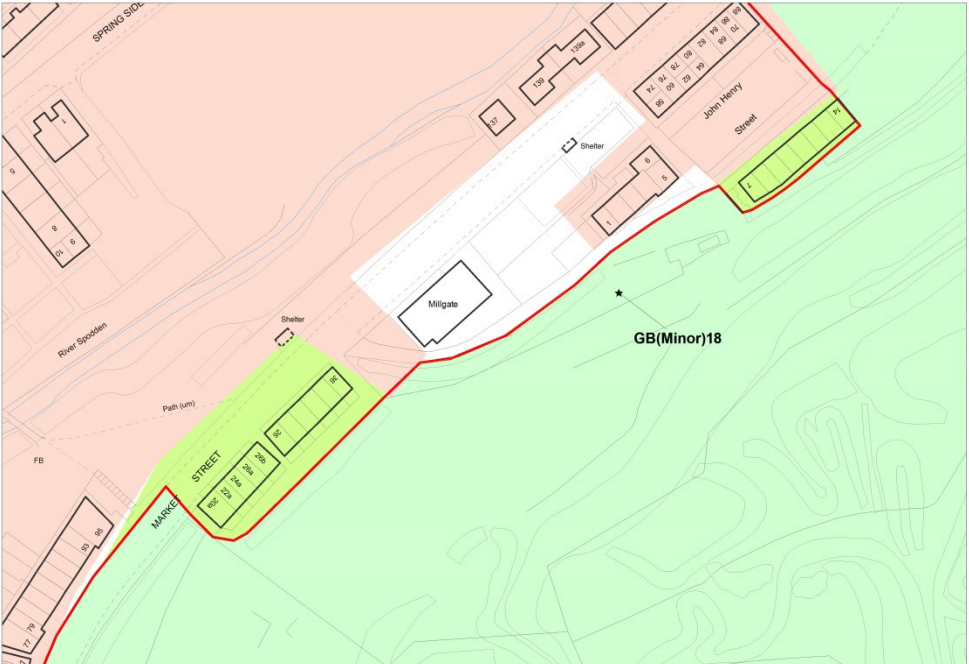







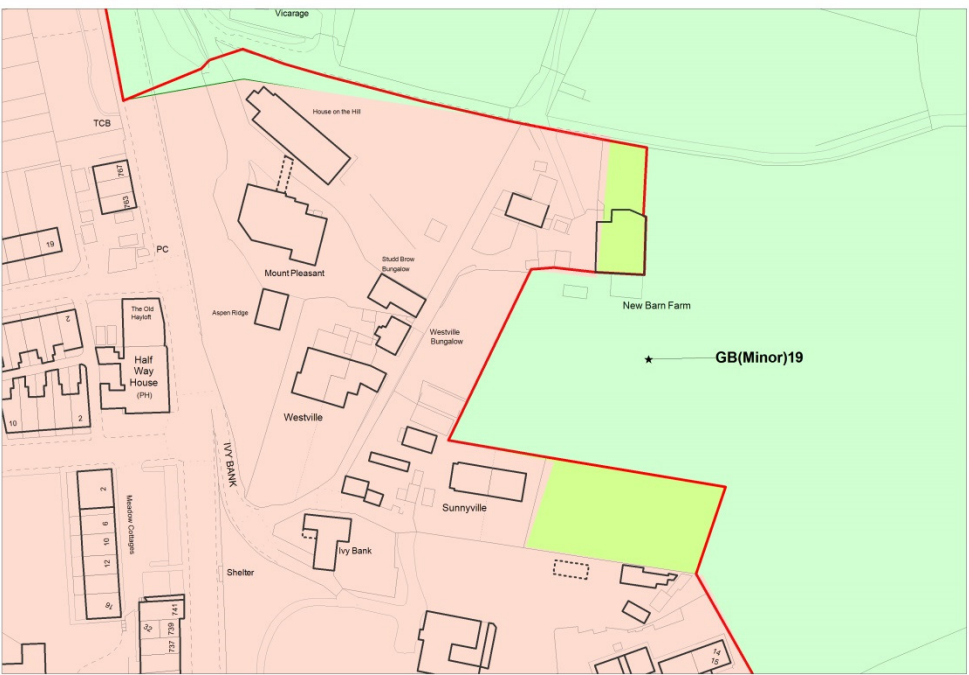
WHITWORTH AND FACIT






MINOR GREEN BELT CHANGES

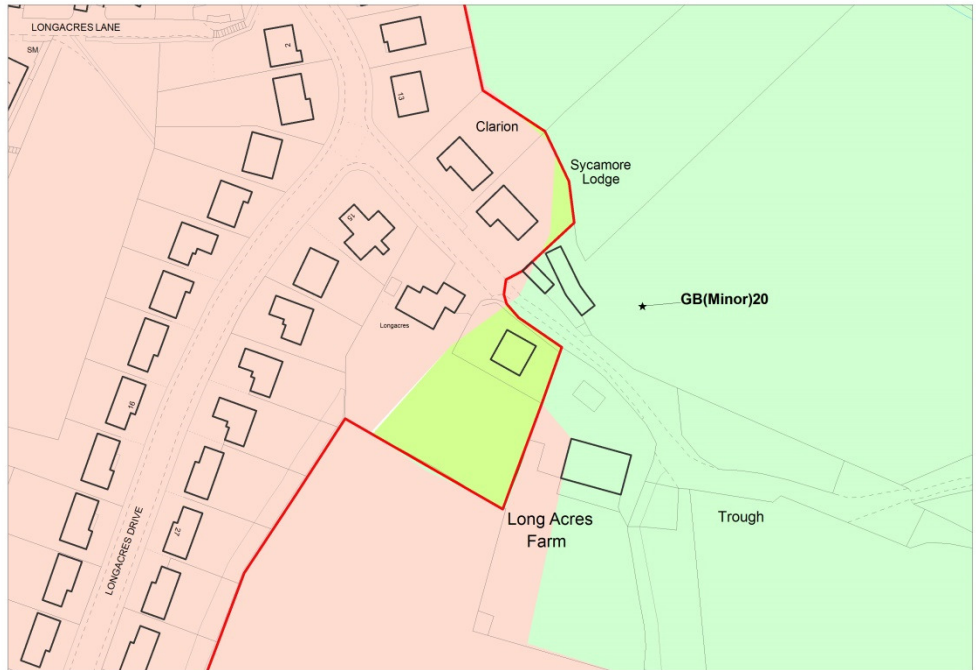
Boundary Ref	GB(Minor)17	Previous Boundary ref (if applicable)	N/A
Address	Land off Chapel Houses, Facit		
Proposal	It is proposed to make some small changes to the Green Belt Boundary.		
Map Key			
Existing Urban Area and Boundary			
Proposed New Urban Area and Boundary			
Existing Green Belt Area and Boundary			
Proposed New Green Belt Area and Boundary			
Countryside	White areas		
Maps are not at a standard scale			
Crown copyright and database rights [2019]. Ordnance Survey [100023294]			
Reason for change	To ensure the boundary is accurate on the ground and to overlay it with the proposed Urban Boundary. This will remove the area of countryside between the Urban Boundary and the Green Belt.		








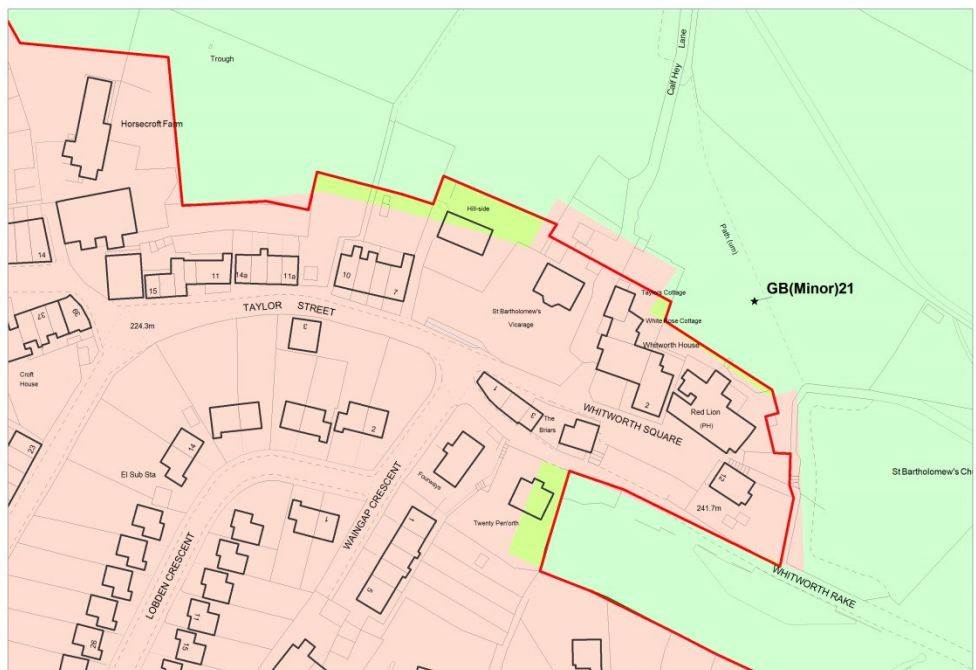
Boundary Ref	GB(Minor)18	Previous Boundary ref (if applicable)	WH(GB)05
Address	Land to rear of Millgate (off Market Street), Facit		
Proposal	It is proposed to make some small changes to the Green Belt Boundary.		
Map Key			
Existing Urban Area and Boundary			
Proposed New Urban Area and Boundary			
Existing Green Belt Area and Boundary			
Proposed New Green Belt Area and Boundary			
Countryside	White areas		
Maps are not at a standard scale			
Crown copyright and database rights [2019]. Ordnance Survey [100023294]			
Reason for change	To ensure the boundary is accurate on the ground. This will remove the area of countryside between the two existing boundaries.		






Boundary Ref	GB(Minor)19	Previous Boundary ref (if applicable)	WH(GB)06
Address	Land to rear of Sunnyville, Ivy Bank, Facit		
Proposal	It is proposed to make some small changes to the Green Belt Boundary.		
Map Key			
Existing Urban Area and Boundary			
Proposed New Urban Area and Boundary			
Existing Green Belt Area and Boundary			
Proposed New Green Belt Area and Boundary			
Countryside	White areas		
Maps are not at a standard scale			
Crown copyright and database rights [2019]. Ordnance Survey [100023294]			
Reason for change	To reflect development on the ground including an area of brownfield land which reads as part of the urban area.		

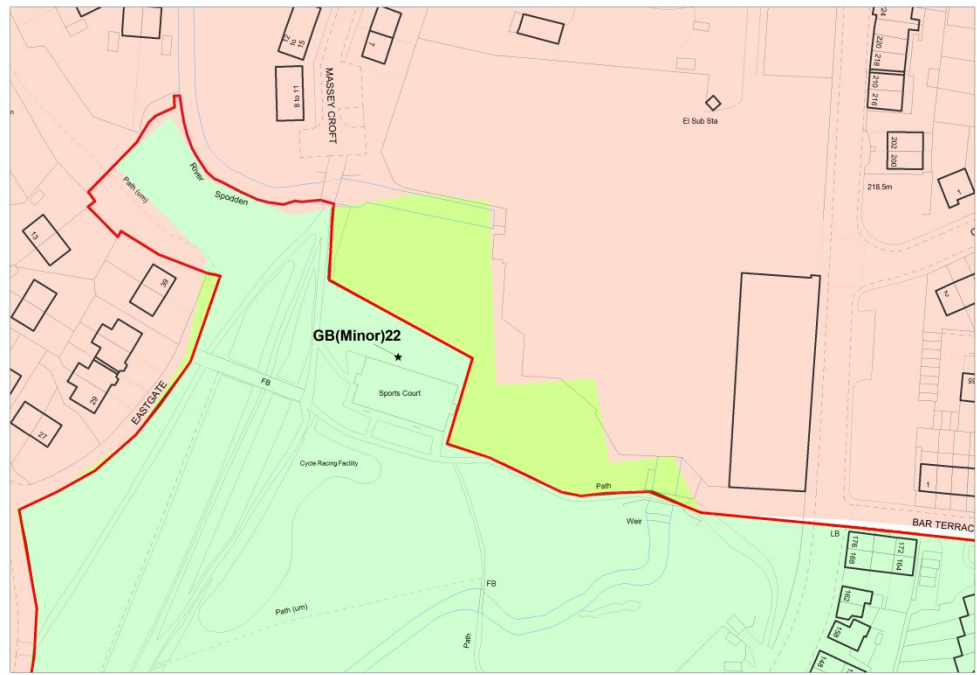
Boundary Ref	GB(Minor)20	Previous Boundary ref (if applicable)	WH(GB)07
Address	Land to north of Longacres Farm, Facit		
Proposal	It is proposed to make some small changes to the Green Belt Boundary.		
Map Key			
Existing Urban Area and Boundary			
Proposed New Urban Area and Boundary			
Existing Green Belt Area and Boundary			
Proposed New Green Belt Area and Boundary			
Countryside	White areas		
Maps are not at a standard scale			
Crown copyright and database rights [2019]. Ordnance Survey [100023294]			
Reason for change	To reflect development on the ground and to ensure an accurate boundary on the ground.		








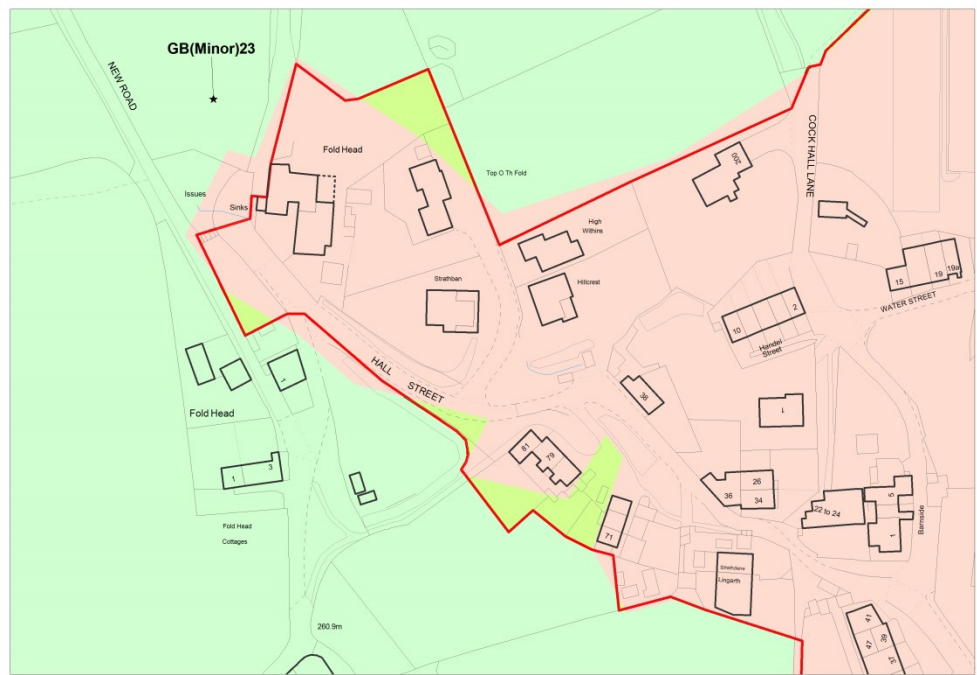
Boundary Ref	GB(Minor)21	Previous Boundary ref (if applicable)	WH(GB)09
Address	Land behind Taylor Street and Whitworth Square, Whitworth		
Proposal	It is proposed to make some small changes to the Green Belt Boundary.		
Map Key			
Existing Urban Area and Boundary			
Proposed New Urban Area and Boundary			
Existing Green Belt Area and Boundary			
Proposed New Green Belt Area and Boundary			
Countryside	White areas		
Maps are not at a standard scale			
Crown copyright and database rights [2019]. Ordnance Survey [100023294]			
Reason for change	To ensure an accurate boundary on the ground.		








Boundary Ref	GB(Minor)22	Previous Boundary ref (if applicable)	WH(GB)11
Address	Land adjacent to Sunnyside Mill, Whitworth		
Proposal	It is proposed to make some small changes to the Green Belt Boundary.		
Map Key			
Existing Urban Area and Boundary			
Proposed New Urban Area and Boundary			
Existing Green Belt Area and Boundary			
Proposed New Green Belt Area and Boundary			
Countryside	White areas		
Maps are not at a standard scale			
Crown copyright and database rights [2019]. Ordnance Survey [100023294]			
Reason for change	To ensure an accurate boundary on the ground and to facilitate development of the proposed housing allocation H65 – Albert Mill, Whitworth.		

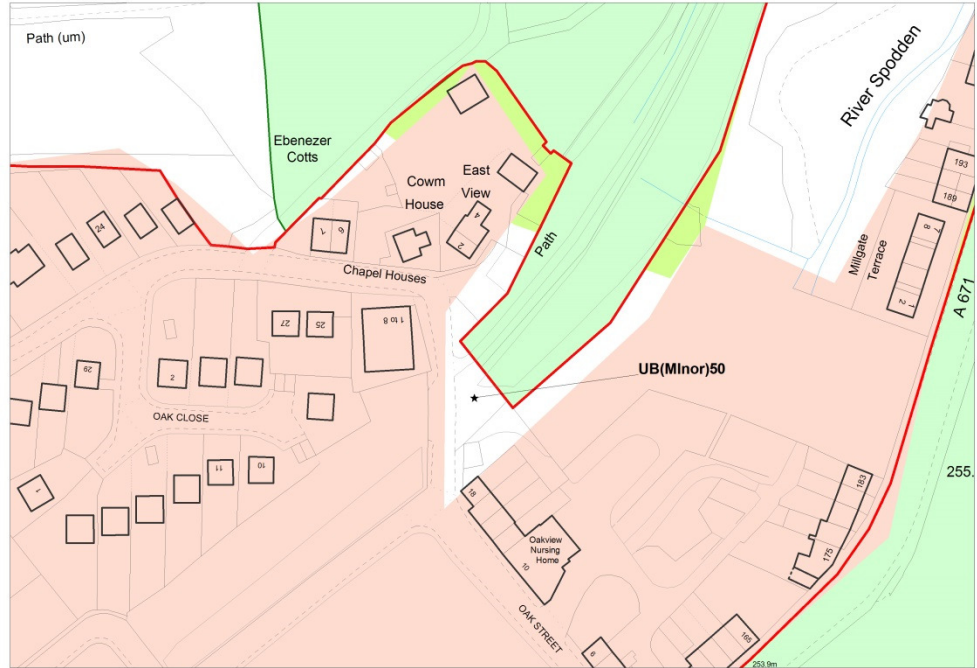







Boundary Ref	GB(Minor)23	Previous Boundary ref (if applicable)	WH(GB)12
Address	Hall Street, Whitworth		
Proposal	It is proposed to make some small changes to the Green Belt Boundary.		
Map Key			
Existing Urban Area and Boundary			
Proposed New Urban Area and Boundary			
Existing Green Belt Area and Boundary			
Proposed New Green Belt Area and Boundary			
Countryside	White areas		
Maps are not at a standard scale			
Crown copyright and database rights [2019]. Ordnance Survey [100023294]			
Reason for change	To ensure a more accurate and defensible boundary on the ground.		

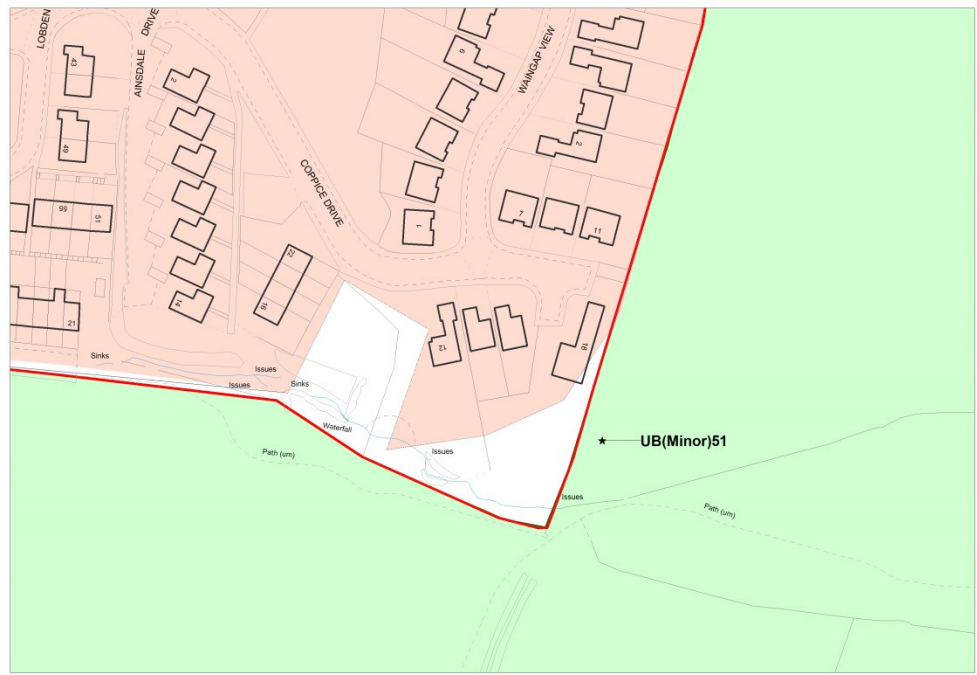







MINOR URBAN BOUNDARY CHANGES

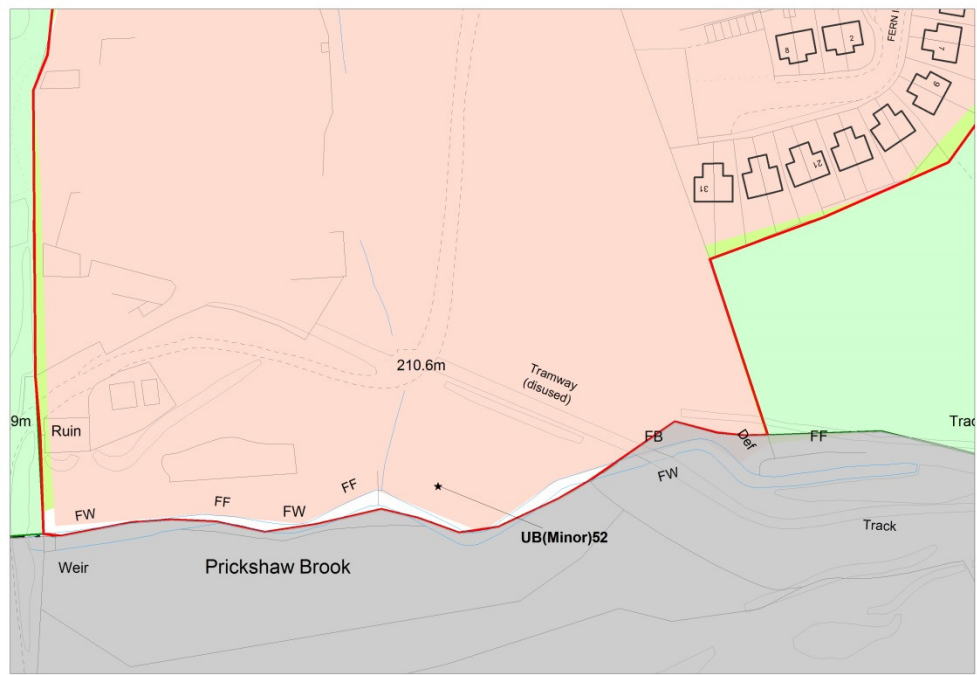
Boundary Ref	UB(Minor)50	Previous Boundary ref (if applicable)	N/A
Address	Land off Chapel Houses, Facit		
Proposal	It is proposed to make some small changes to the Urban Boundary.		
Map Key			
Existing Urban Area and Boundary			
Proposed New Urban Area and Boundary			
Existing Green Belt Area and Boundary			
Proposed New Green Belt Area and Boundary			
Countryside	White areas		
Maps are not at a standard scale			
Crown copyright and database rights [2019]. Ordnance Survey [100023294]			
Reason for change	To ensure the boundary is accurate on the ground and to overlay it with the proposed Green Belt Boundary. This will remove the area of countryside between the two.		








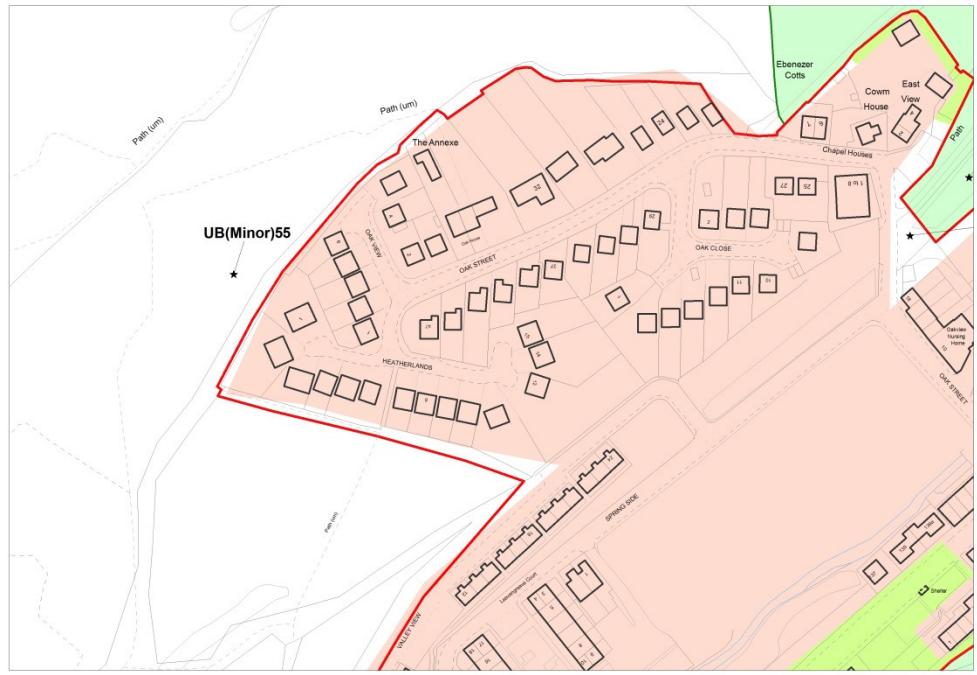
Boundary Ref	UB(Minor)51	Previous Boundary ref (if applicable)	WH(GB)10
Address	Land off Waingap View, Whitworth		
Proposal	It is proposed to make some small changes to the Urban Boundary.		
Map Key			
Existing Urban Area and Boundary			
Proposed New Urban Area and Boundary			
Existing Green Belt Area and Boundary			
Proposed New Green Belt Area and Boundary			
Countryside	White areas		
Maps are not at a standard scale			
Crown copyright and database rights [2019]. Ordnance Survey [100023294]			
Reason for change	To ensure the boundary is accurate on the ground and to overlay it with the proposed Green Belt Boundary. This will remove the area of countryside between the two.		



Boundary Ref	UB(Minor)52	Previous Boundary ref (if applicable)	N/A
Address	Land at Prickshaw Brook, Whitworth		
Proposal	It is proposed to make some small changes to the Urban Boundary.		
Map Key			
Existing Urban Area and Boundary			
Proposed New Urban Area and Boundary			
Existing Green Belt Area and Boundary			
Proposed New Green Belt Area and Boundary			
Countryside	White areas		
Maps are not at a standard scale			
Crown copyright and database rights [2019]. Ordnance Survey [100023294]			
Reason for change	To ensure the boundary is accurate on the ground and to overlay it with the Borough Boundary.		








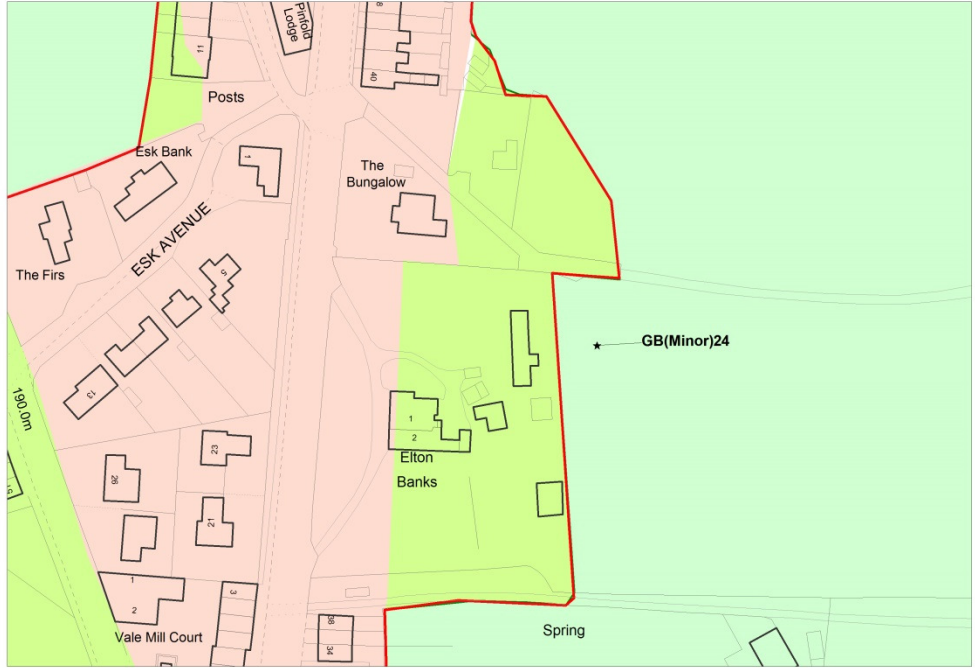
Boundary Ref	UB(Minor)55	Previous Boundary ref (if applicable)	N/A
Address	Land off Heatherlands and Oakview, Facit		
Proposal	It is proposed to make some small changes to the Urban Boundary.		
Map Key			
Existing Urban Area and Boundary			
Proposed New Urban Area and Boundary			
Existing Green Belt Area and Boundary			
Proposed New Green Belt Area and Boundary			
Countryside	White areas		
Maps are not at a standard scale			
Crown copyright and database rights [2019]. Ordnance Survey [100023294]			
Reason for change	To ensure the boundary is accurate on the ground.		






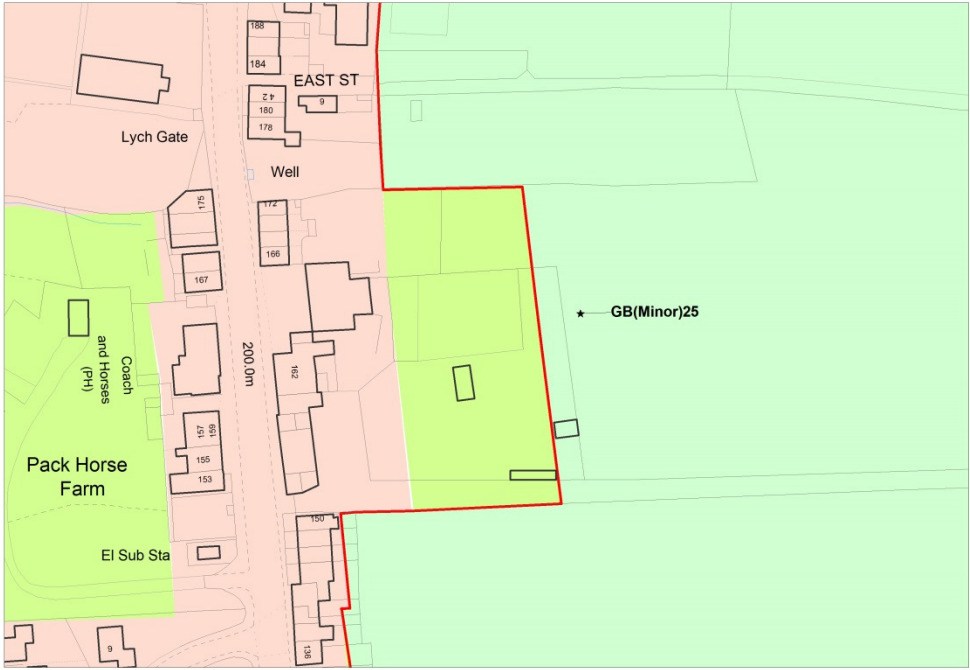







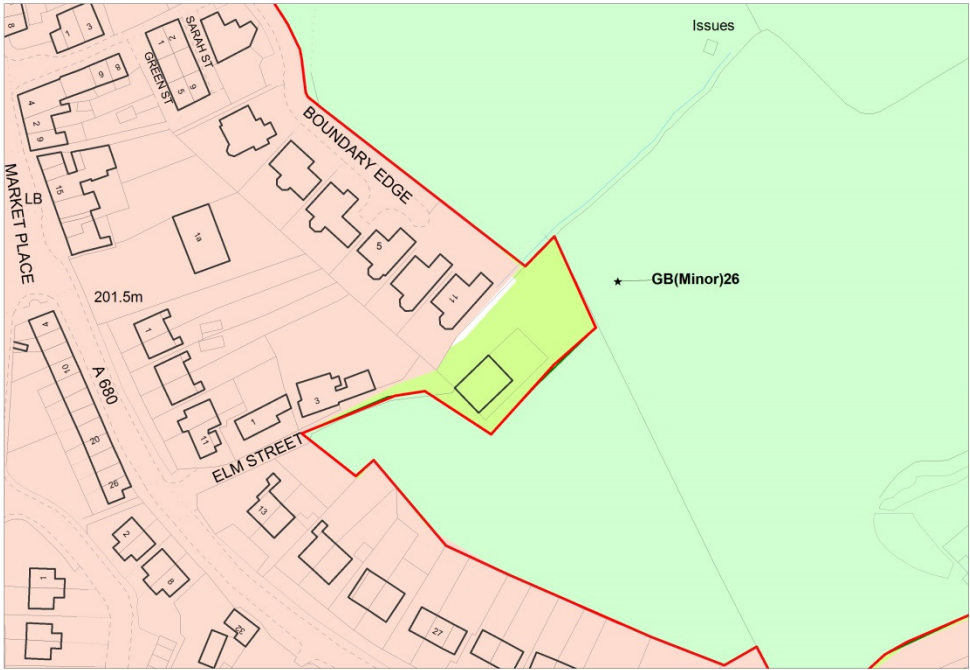
EDENFIELD






MINOR GREEN BELT BOUNDARY CHANGES

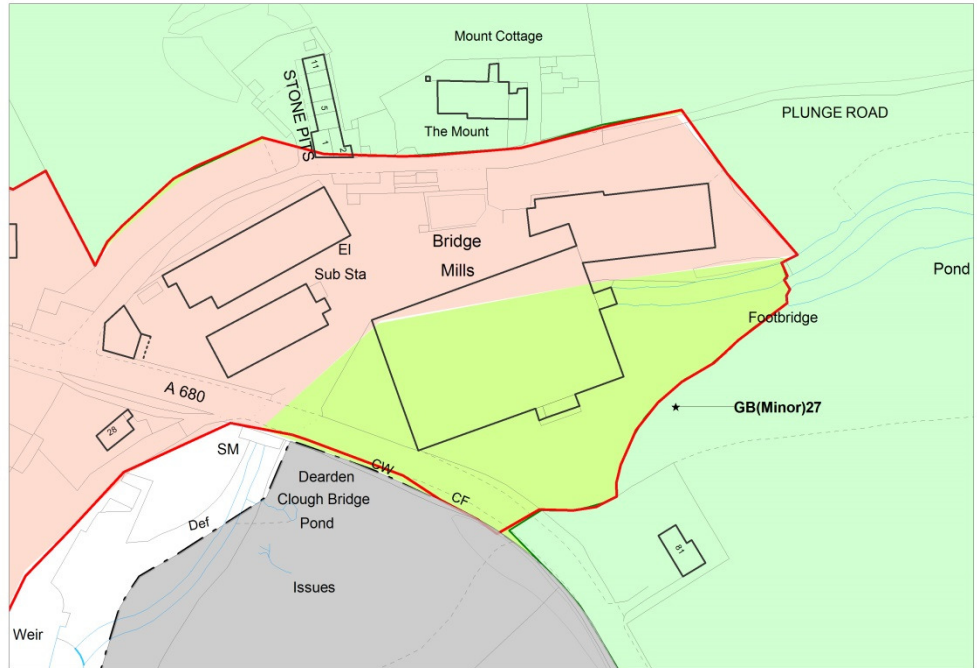
Boundary Ref	GB(Minor)24	Previous Boundary ref (if applicable)	SW(GB)1
Address	Elton Banks, Burnley Road, Edenfield		
Proposal	It is proposed to take some land from the Green Belt and include it within the Urban Boundary.		
Map Key			
Existing Urban Area and Boundary			
Proposed New Urban Area and Boundary			
Existing Green Belt Area and Boundary			
Proposed New Green Belt Area and Boundary			
Countryside	White areas		
Maps are not at a standard scale			
Crown copyright and database rights [2019]. Ordnance Survey [100023294]			
Reason for change	To ensure the boundary is accurate on the ground. The original boundary cuts through the gardens of properties. The proposed boundary would follow a clear boundary line and enclosed an already urbanised space.		








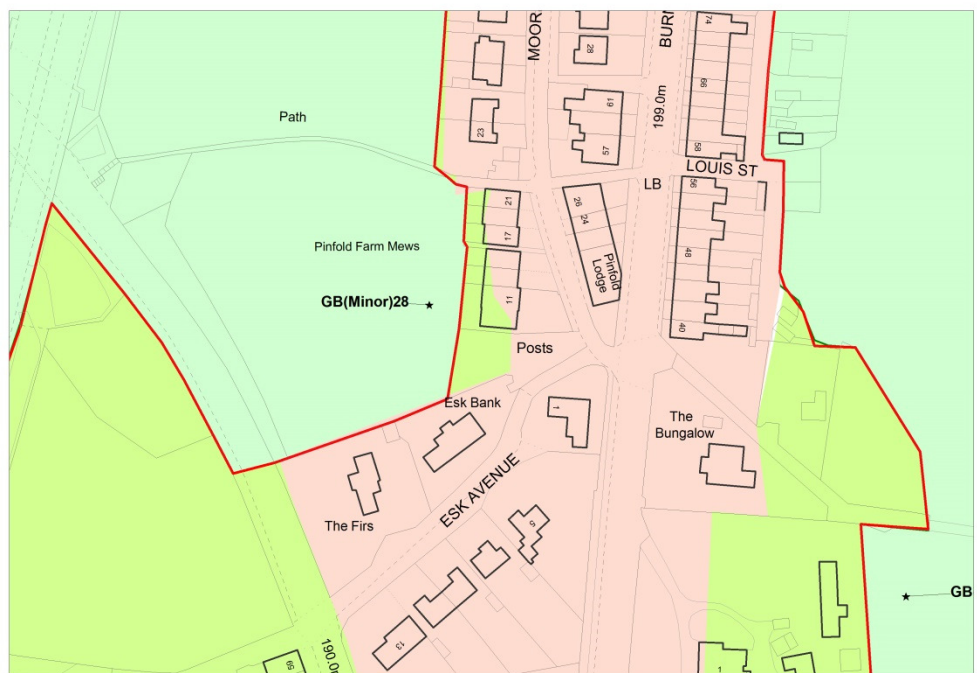
Boundary Ref	GB(Minor)25	Previous Boundary ref (if applicable)	SW(GB)3
Address	Land behind agricultural stores near 162 Market Street, Edenfield		
Proposal	It is proposed to take some land from the Green Belt and include it within the Urban Boundary.		
Map Key			
Existing Urban Area and Boundary			
Proposed New Urban Area and Boundary			
Existing Green Belt Area and Boundary			
Proposed New Green Belt Area and Boundary			
Countryside	White areas		
Maps are not at a standard scale			
Crown copyright and database rights [2019]. Ordnance Survey [100023294]			
Reason for change	To ensure the boundary is accurate on the ground and to enable the development of the proposed housing allocation H71- Land east of Market Street, Edenfield. The land is used for storage and reads as part of the urban area.		


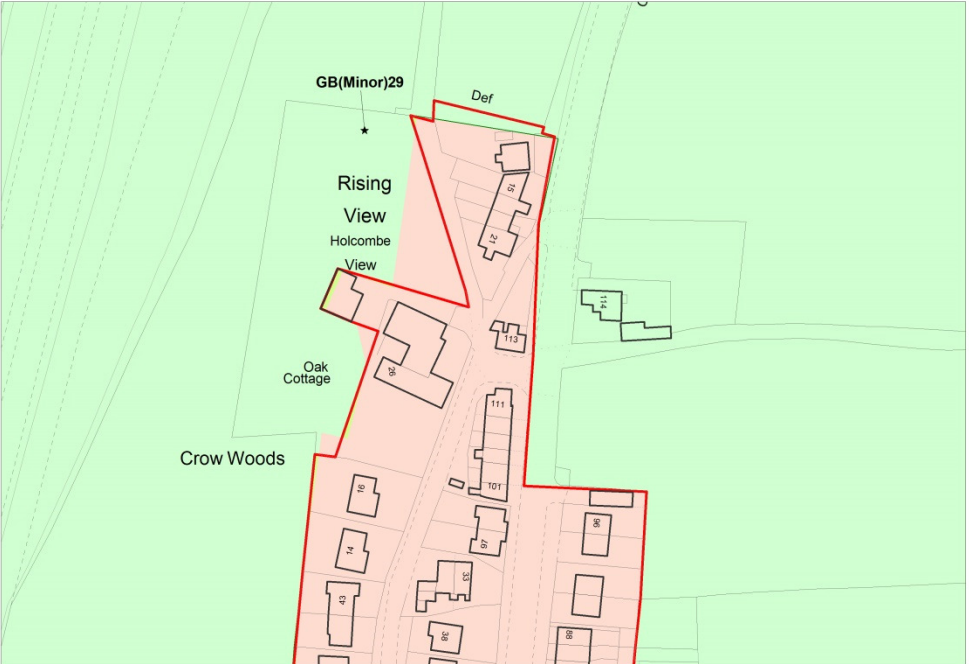




Boundary Ref	GB(Minor)26	Previous Boundary ref (if applicable)	N/A
Address	Land at Elm Street, Edenfield		
Proposal	It is proposed to take some land from the Green Belt and include it within the Urban Boundary.		
Map Key			
Existing Urban Area and Boundary			
Proposed New Urban Area and Boundary			
Existing Green Belt Area and Boundary			
Proposed New Green Belt Area and Boundary			
Countryside	White areas		
Maps are not at a standard scale			
Crown copyright and database rights [2019]. Ordnance Survey [100023294]			
Reason for change	To reflect existing development on the ground.		

Boundary Ref	GB(Minor)27	Previous Boundary ref (if applicable)	N/A
Address	Bridge Mills, Edenfield		
Proposal	It is proposed to take some land from the Green Belt and include it within the Urban Boundary.		
Map Key			
Existing Urban Area and Boundary			
Proposed New Urban Area and Boundary			
Existing Green Belt Area and Boundary			
Proposed New Green Belt Area and Boundary			
Countryside	White areas		
Maps are not at a standard scale			
Crown copyright and database rights [2019]. Ordnance Survey [100023294]			
Reason for change	To reflect existing development on the ground and to ensure the boundary is accurate on the ground.		




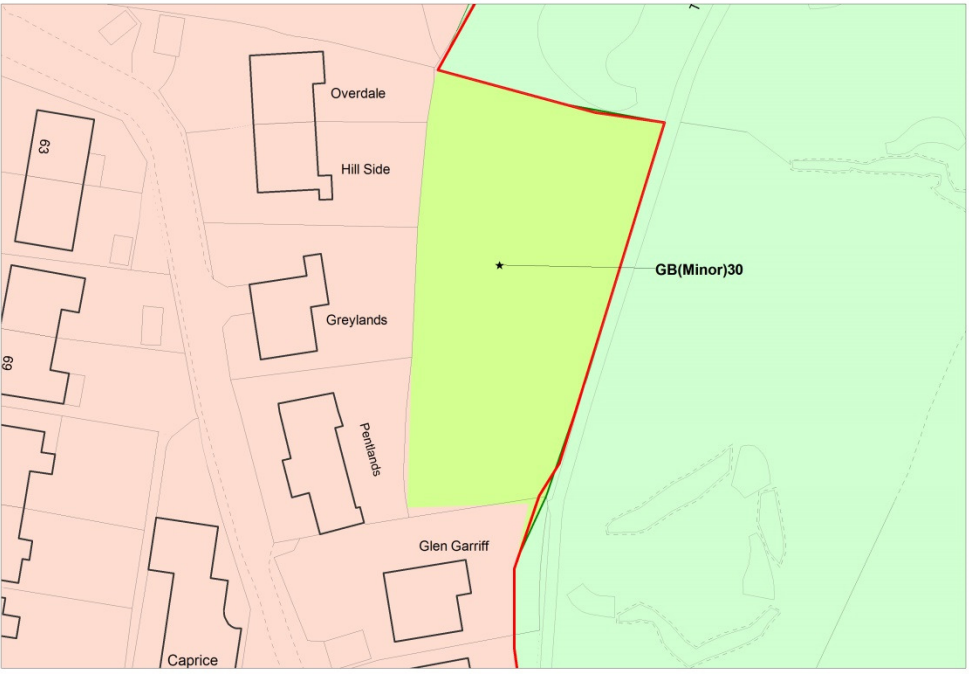




Boundary Ref	GB(Minor)28	Previous Boundary ref (if applicable)	SW(GB)20
Address	Pinfold Farm News, Edenfield		
Proposal	It is proposed to take some land from the Green Belt and include it within the Urban Boundary.		
Map Key			
Existing Urban Area and Boundary			
Proposed New Urban Area and Boundary			
Existing Green Belt Area and Boundary			
Proposed New Green Belt Area and Boundary			
Countryside	White areas		
Maps are not at a standard scale			
Crown copyright and database rights [2019]. Ordnance Survey [100023294]			
Reason for change	To ensure the boundary is accurate on the ground.		



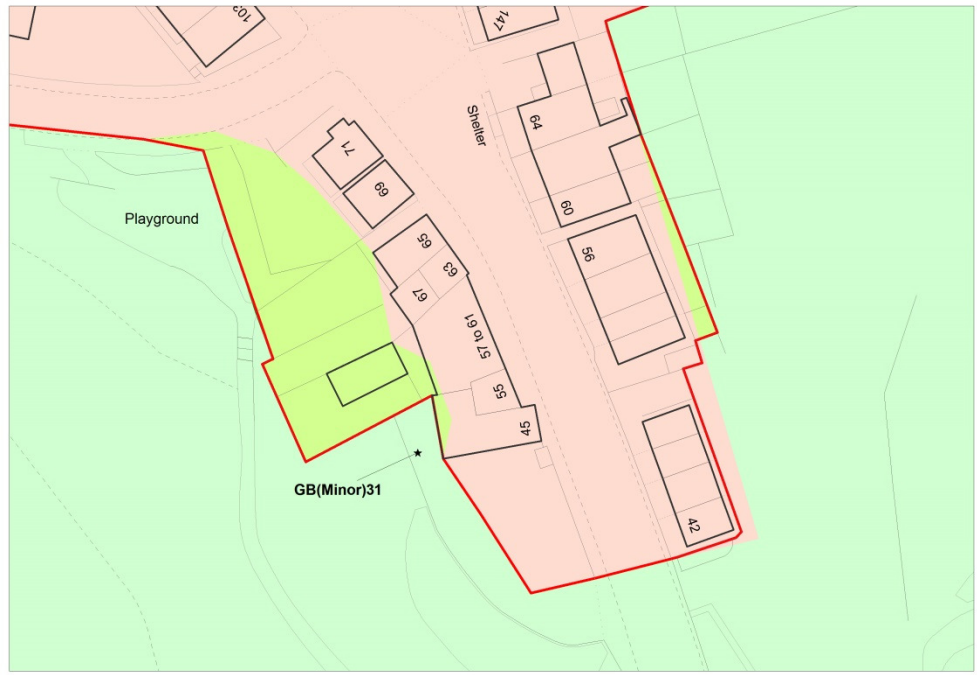
Boundary Ref	GB(Minor)29	Previous Boundary ref (if applicable)	N/A
Address	Oak Cottage, Crow Woods, Edenfield		
Proposal	It is proposed to make some small changes to the Green Belt.		
Map Key			
Existing Urban Area and Boundary			
Proposed New Urban Area and Boundary			
Existing Green Belt Area and Boundary			
Proposed New Green Belt Area and Boundary			
Countryside	White areas		
Maps are not at a standard scale			
Crown copyright and database rights [2019]. Ordnance Survey [100023294]			
Reason for change	To ensure the boundary is accurate on the ground.		

BROADLEY / TONACLIFFE

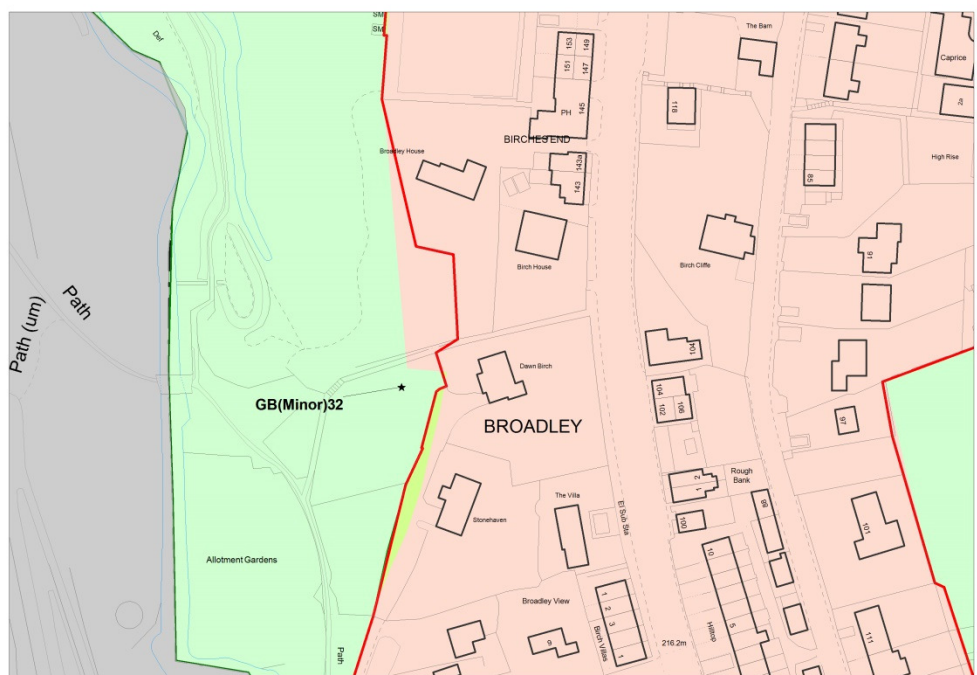
MINOR GREEN BELT BOUNDARY CHANGES

Boundary Ref	GB(Minor)30	Previous Boundary ref (if applicable)	N/A
Address	Land behind Highgate Lane, Tonacliffe		
Proposal	It is proposed to take some small changes to the Green Belt.		
Map Key			
Existing Urban Area and Boundary			
Proposed New Urban Area and Boundary			
Existing Green Belt Area and Boundary			
Proposed New Green Belt Area and Boundary			
Countryside	White areas		
Maps are not at a standard scale			
Crown copyright and database rights [2019]. Ordnance Survey [100023294]			
Reason for change	To include gardens within the Urban Boundary.		

Boundary Ref	GB(Minor)31	Previous Boundary ref (if applicable)	N/A
Address	Land at Station Road, Tonacliffe		
Proposal	It is proposed to take some small changes to the Green Belt.		
Map Key			
Existing Urban Area and Boundary			
Proposed New Urban Area and Boundary			
Existing Green Belt Area and Boundary			
Proposed New Green Belt Area and Boundary			
Countryside	White areas		
Maps are not at a standard scale			
Crown copyright and database rights [2019]. Ordnance Survey [100023294]			
Reason for change	To include gardens within the Urban Boundary to ensure the boundary is more defensible on the ground.		








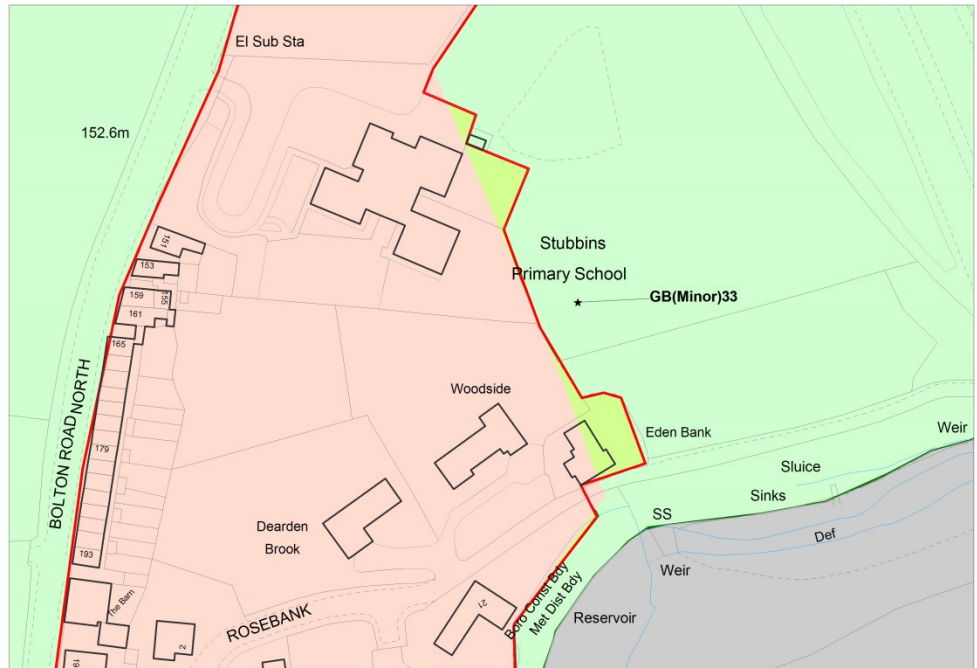
Boundary Ref	GB(Minor)32	Previous Boundary ref (if applicable)	N/A
Address	Land off Market Street, Broadley		
Proposal	It is proposed to take some small changes to the Green Belt.		
Map Key			
Existing Urban Area and Boundary			
Proposed New Urban Area and Boundary			
Existing Green Belt Area and Boundary			
Proposed New Green Belt Area and Boundary			
Countryside	White areas		
Maps are not at a standard scale			
Crown copyright and database rights [2019]. Ordnance Survey [100023294]			
Reason for change	To ensure the boundary is defensible on the ground.		








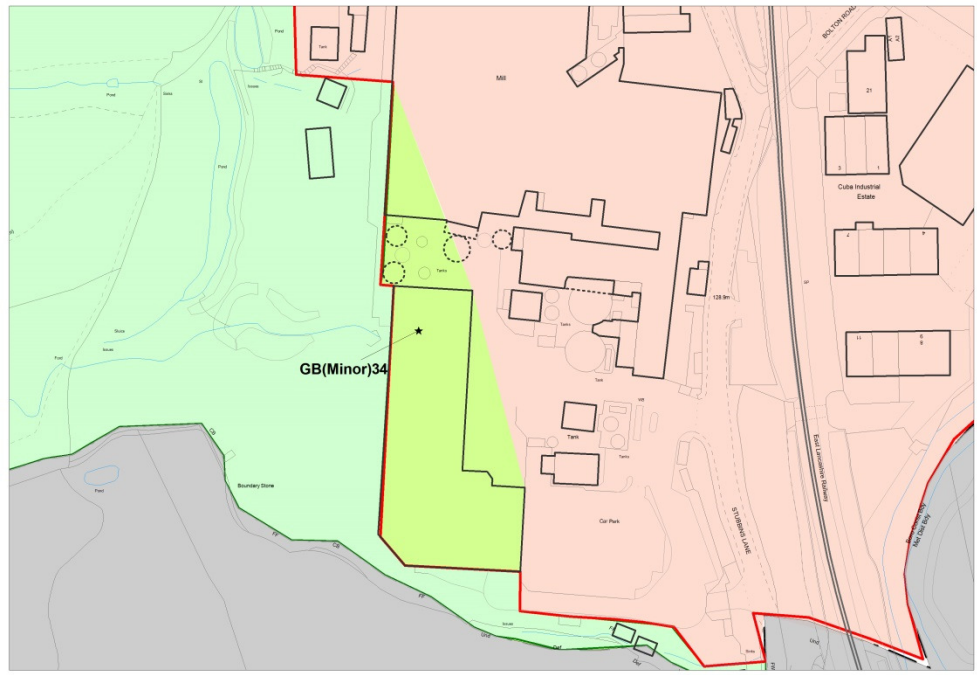
STUBBINS






MINOR GREEN BELT CHANGES

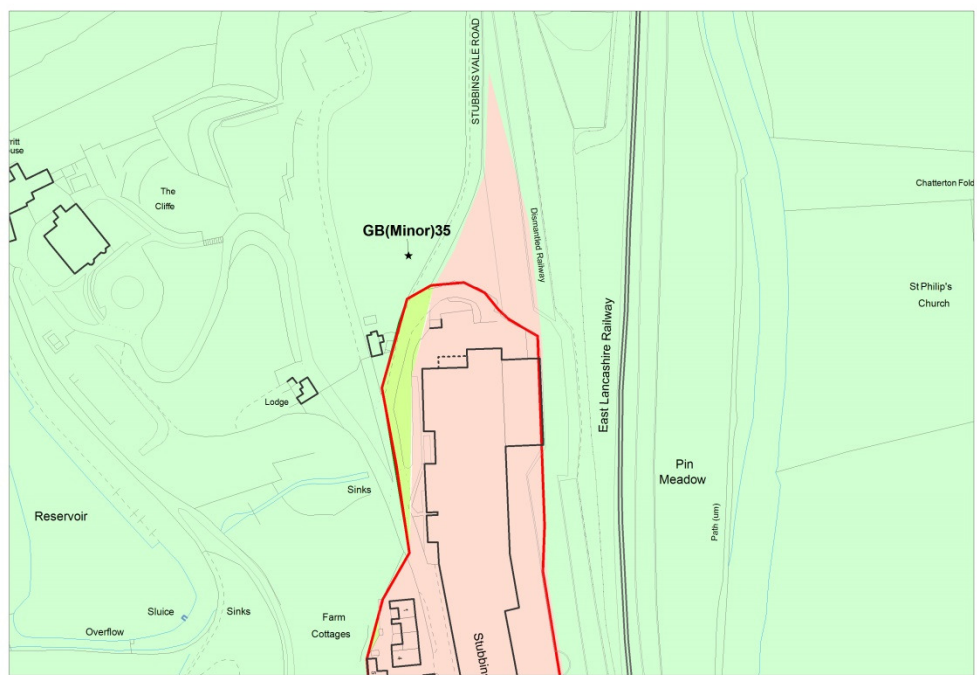
Boundary Ref	GB(Minor)33	Previous Boundary ref (if applicable)	N/A
Address	Stubbins Primary School and Eden Bank, Stubbins		
Proposal	It is proposed to take some small changes to the Green Belt.		
Map Key			
Existing Urban Area and Boundary			
Proposed New Urban Area and Boundary			
Existing Green Belt Area and Boundary			
Proposed New Green Belt Area and Boundary			
Countryside	White areas		
Maps are not at a standard scale			
Crown copyright and database rights [2019]. Ordnance Survey [100023294]			
Reason for change	To ensure the boundary is more defensible on the ground.		








Boundary Ref	GB(Minor)34	Previous Boundary ref (if applicable)	SW(GB)12
Address	Land to rear of Georgia Pacific, Stubbins		
Proposal	It is proposed to take some small changes to the Green Belt.		
Map Key			
Existing Urban Area and Boundary			
Proposed New Urban Area and Boundary			
Existing Green Belt Area and Boundary			
Proposed New Green Belt Area and Boundary			
Countryside	White areas		
Maps are not at a standard scale			
Crown copyright and database rights [2019]. Ordnance Survey [100023294]			
Reason for change	To reflect existing development on the ground and to ensure the boundary is more defensible.		

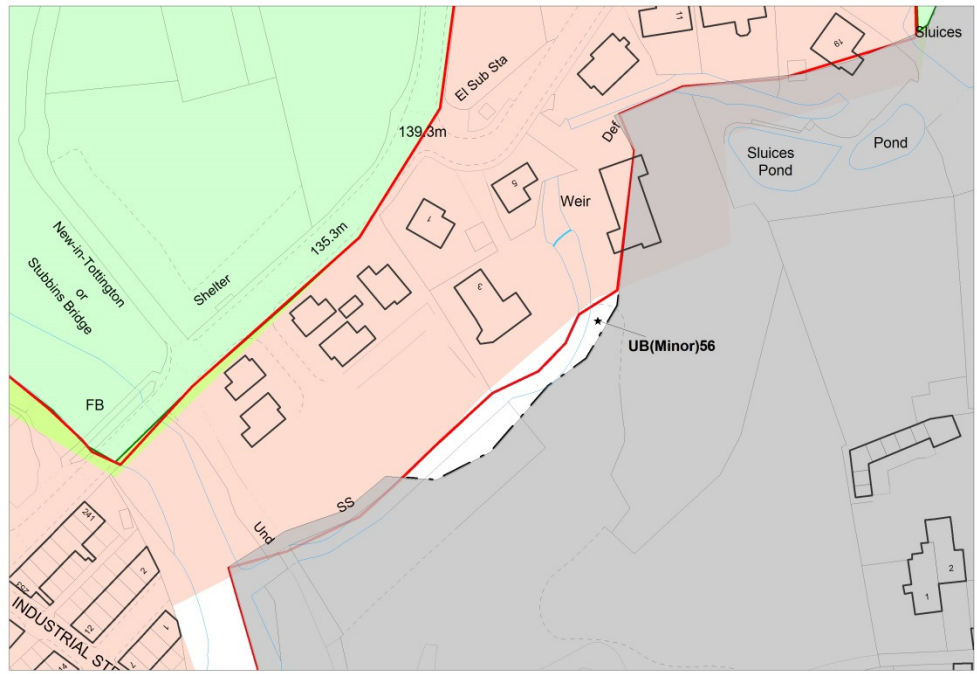


Boundary Ref	GB(Minor)35	Previous Boundary ref (if applicable)	SW(GB)15
Address	Land at top end of Stubbins Vale Mill, Stubbins		
Proposal	It is proposed to take some small changes to the Green Belt.		
Map Key			
Existing Urban Area and Boundary			
Proposed New Urban Area and Boundary			
Existing Green Belt Area and Boundary			
Proposed New Green Belt Area and Boundary			
Countryside	White areas		
Maps are not at a standard scale			
Crown copyright and database rights [2019]. Ordnance Survey [100023294]			
Reason for change	Very small change to reflect the situation on the ground.		








MINOR URBAN BOUNDARY CHANGES

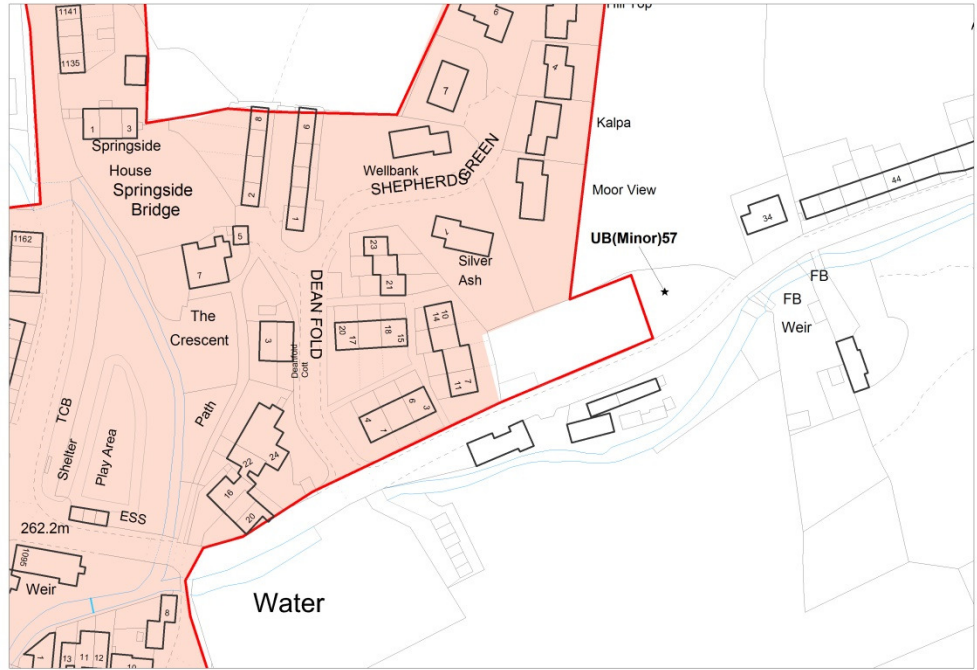
Boundary Ref	UB(Minor)56	Previous Boundary ref (if applicable)	N/A
Address	Land of Rosebank and A676, Stubbins		
Proposal	It is proposed to take some small changes to the Urban Boundary.		
Map Key			
Existing Urban Area and Boundary			
Proposed New Urban Area and Boundary			
Existing Green Belt Area and Boundary			
Proposed New Green Belt Area and Boundary			
Countryside	White areas		
Maps are not at a standard scale			
Crown copyright and database rights [2019]. Ordnance Survey [100023294]			
Reason for change	To ensure the boundary follows the Borough Boundary.		



WATER


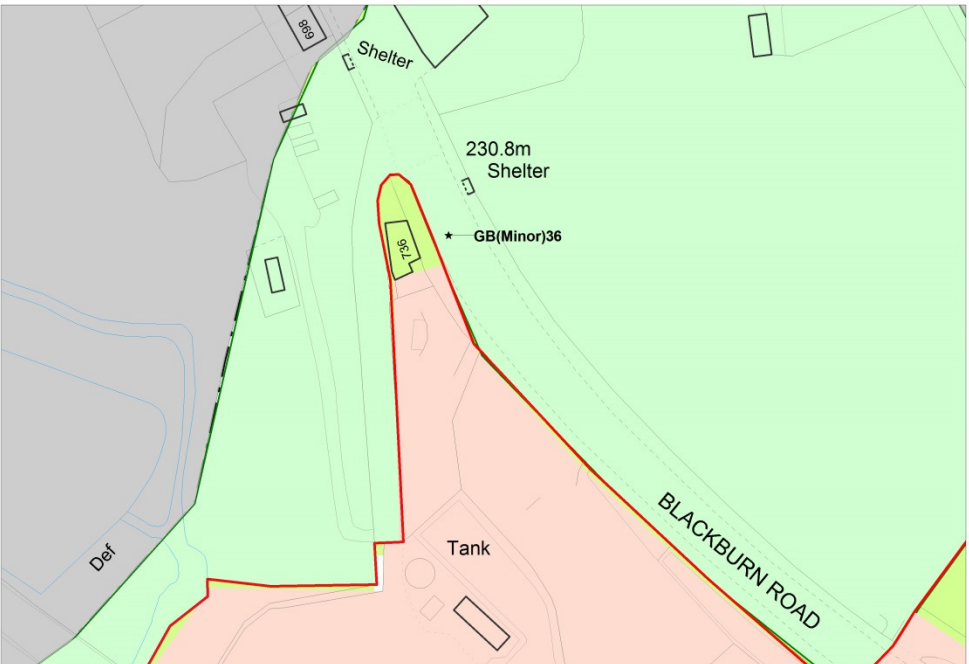




MINOR URBAN BOUNDARY CHANGES







Boundary Ref	UB(Minor)57	Previous Boundary ref (if applicable)	WCW(UB)14
Address	Land on Dean Lane, Water		
Proposal	It is proposed to take some small changes to the Urban Boundary.		
Map Key			
Existing Urban Area and Boundary			
Proposed New Urban Area and Boundary			
Existing Green Belt Area and Boundary			
Proposed New Green Belt Area and Boundary			
Countryside	White areas		
Maps are not at a standard scale			
Crown copyright and database rights [2019]. Ordnance Survey [100023294]			
Reason for change	To enable the land to be developed in the future. It forms a natural rounding off of the settlement boundary and would have very little visual impact.		


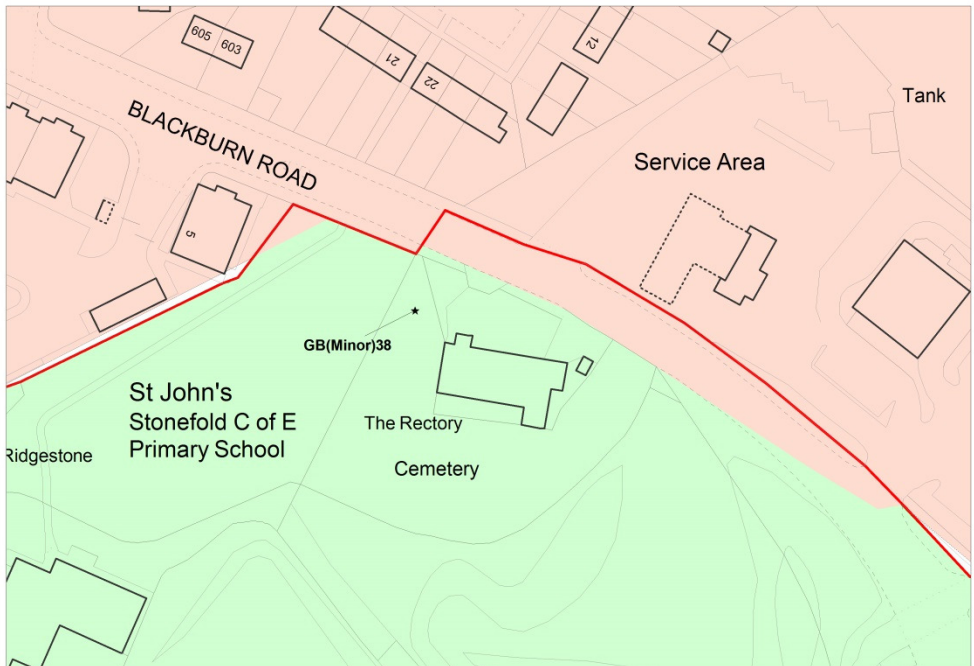







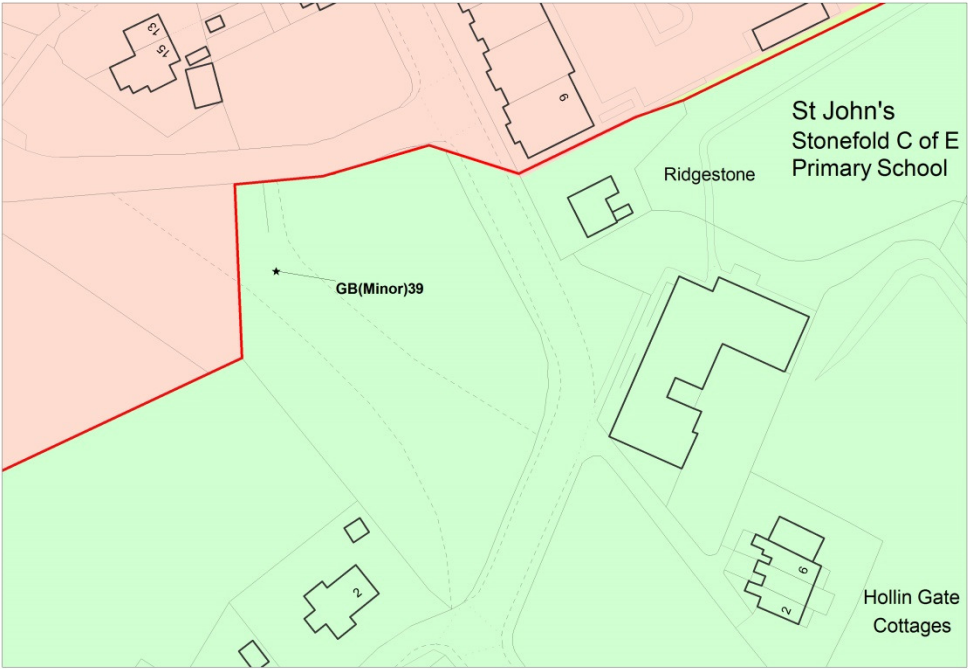




RISING BRIDGE


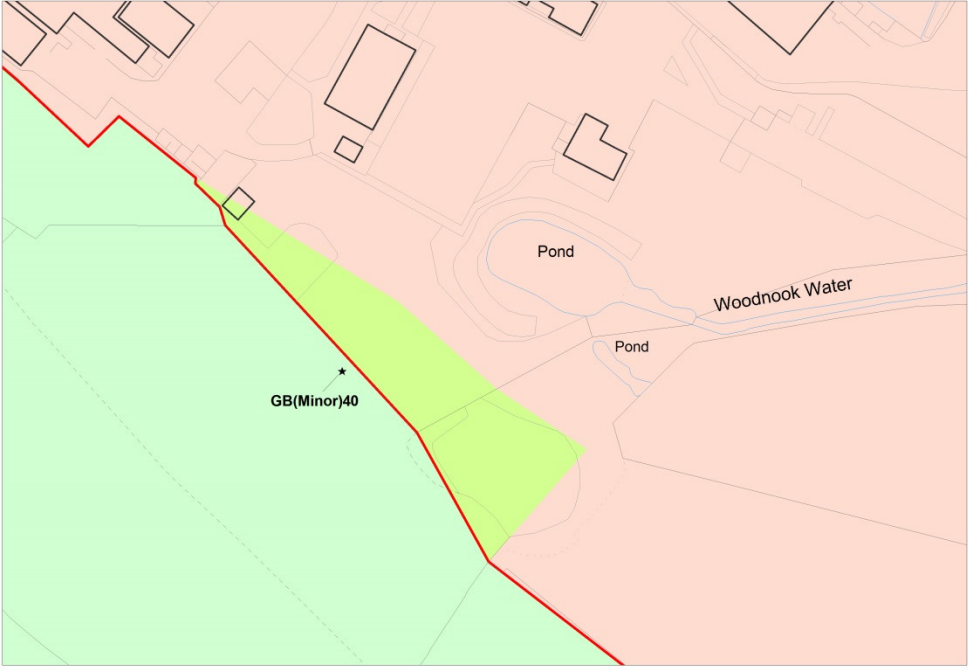




MINOR GREEN BELT BOUNDARY CHANGES

Boundary Ref	GB(Minor)36	Previous Boundary ref (if applicable)	HRB(GB)01
Address	Land at 736 Blackburn Rd, Rising Bridge		
Proposal	It is proposed to make some small changes to the Green Belt.		
Map Key			
Existing Urban Area and Boundary			
Proposed New Urban Area and Boundary			
Existing Green Belt Area and Boundary			
Proposed New Green Belt Area and Boundary			
Countryside	White areas		
Maps are not at a standard scale			
Crown copyright and database rights [2019]. Ordnance Survey [100023294]			
Reason for change	To bring an existing building within the Urban Area.		

Boundary Ref	GB(Minor)37	Previous Boundary ref (if applicable)	HRB(GB)02
Address	Field adjacent to Baxenden Methodist Church, Rising Bridge		
Proposal	It is proposed to make some small changes to the Green Belt.		
Map Key			
Existing Urban Area and Boundary			
Proposed New Urban Area and Boundary			
Existing Green Belt Area and Boundary			
Proposed New Green Belt Area and Boundary			
Countryside	White areas		
Maps are not at a standard scale			
Crown copyright and database rights [2019]. Ordnance Survey [100023294]			
Reason for change	To ensure the boundary is more accurate on the ground.		






Boundary Ref	GB(Minor)38	Previous Boundary ref (if applicable)	N/A
Address	Land north of the Rectory, Rising Bridge		
Proposal	It is proposed to make some small changes to the Green Belt.		
Map Key			
Existing Urban Area and Boundary			
Proposed New Urban Area and Boundary			
Existing Green Belt Area and Boundary			
Proposed New Green Belt Area and Boundary			
Countryside	White areas		
Maps are not at a standard scale			
Crown copyright and database rights [2019]. Ordnance Survey [100023294]			
Reason for change	To ensure the boundary is more accurate on the ground.		

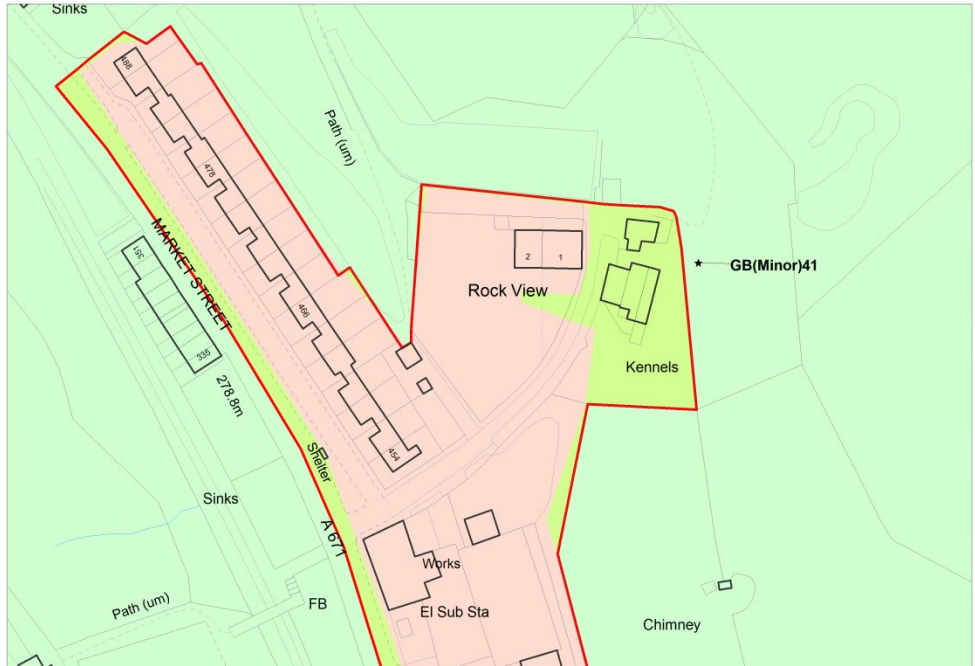
Boundary Ref	GB(Minor)39	Previous Boundary ref (if applicable)	N/A
Address	Land east of St John's Primary School, Rising Bridge		
Proposal	It is proposed to take some land from the countryside and include it within the Green Belt.		
Map Key			
Existing Urban Area and Boundary			
Proposed New Urban Area and Boundary			
Existing Green Belt Area and Boundary			
Proposed New Green Belt Area and Boundary			
Countryside	White areas		
Maps are not at a standard scale			
Crown copyright and database rights [2019]. Ordnance Survey [100023294]			
Reason for change	To overlay the Green Belt boundary with the Urban Boundary and remove the area of countryside between the two.		






Boundary Ref	GB(Minor)40	Previous Boundary ref (if applicable)	N/A
Address	Land south of Lanxess Urethanes, Rising Bridge		
Proposal	It is proposed to take some land from the Green Belt and include it within the Urban Boundary.		
Map Key			
Existing Urban Area and Boundary			
Proposed New Urban Area and Boundary			
Existing Green Belt Area and Boundary			
Proposed New Green Belt Area and Boundary			
Countryside	White areas		
Maps are not at a standard scale			
Crown copyright and database rights [2019]. Ordnance Survey [100023294]			
Reason for change	To ensure the boundary is more defensible on the ground..		

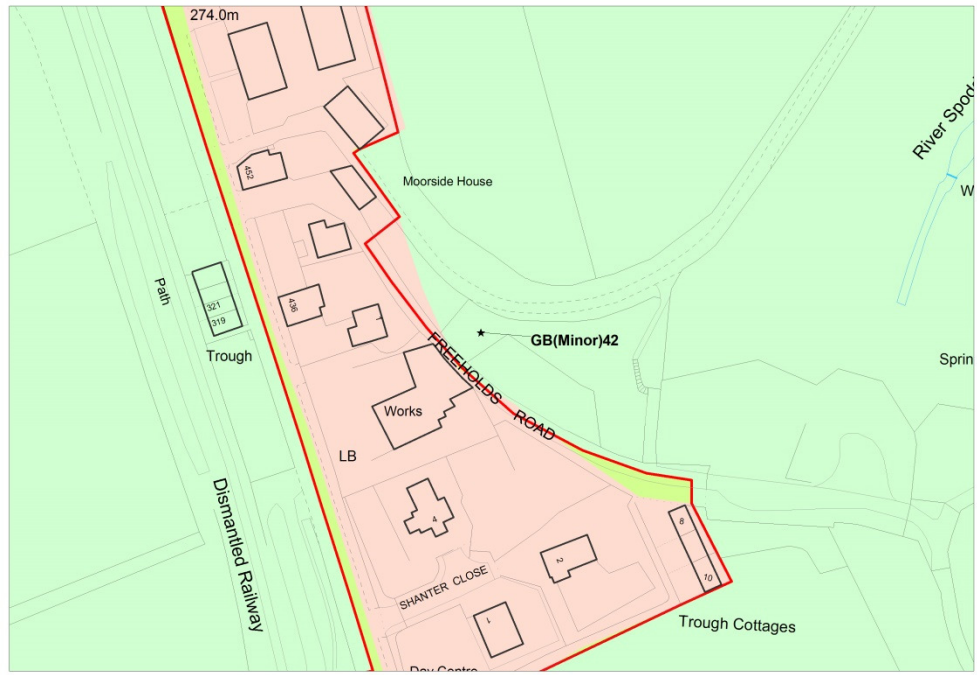
SHAWFORTH






Minor Green Belt Changes

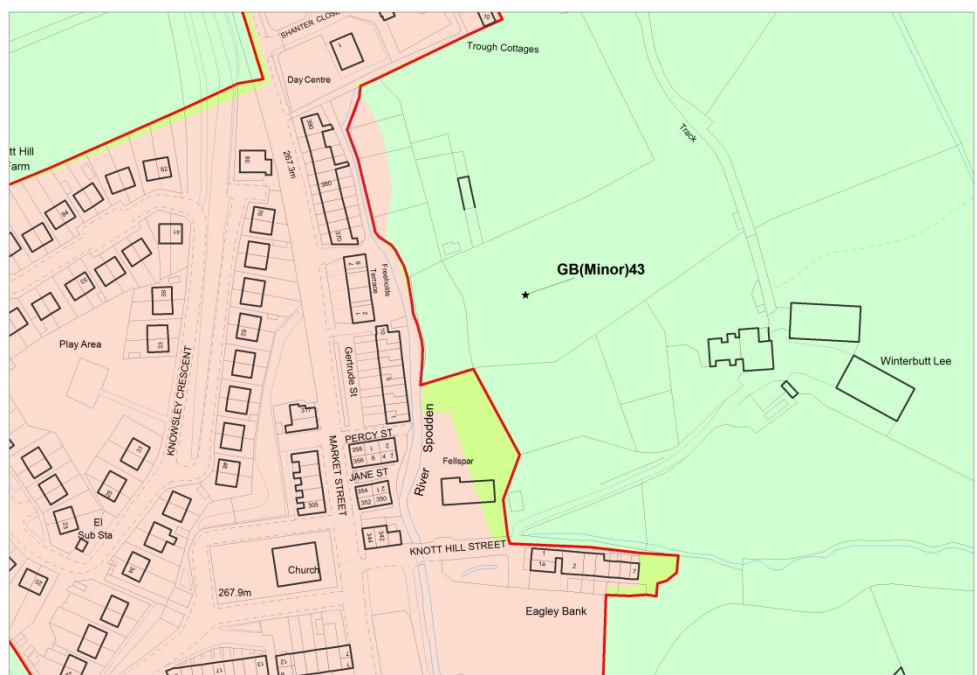
Boundary Ref	GB(Minor)41	Previous Boundary ref (if applicable)	WH(GB)02
Address	Land adjacent to Rock View, off Market Street, Shawforth		
Proposal	It is proposed to take some land from the Green Belt and include it within the Urban Boundary.		
Map Key			
Existing Urban Area and Boundary			
Proposed New Urban Area and Boundary			
Existing Green Belt Area and Boundary			
Proposed New Green Belt Area and Boundary			
Countryside	White areas		
Maps are not at a standard scale			
Crown copyright and database rights [2019]. Ordnance Survey [100023294]			
Reason for change	To reflect existing development on the ground and to ensure the boundary is more defensible.		








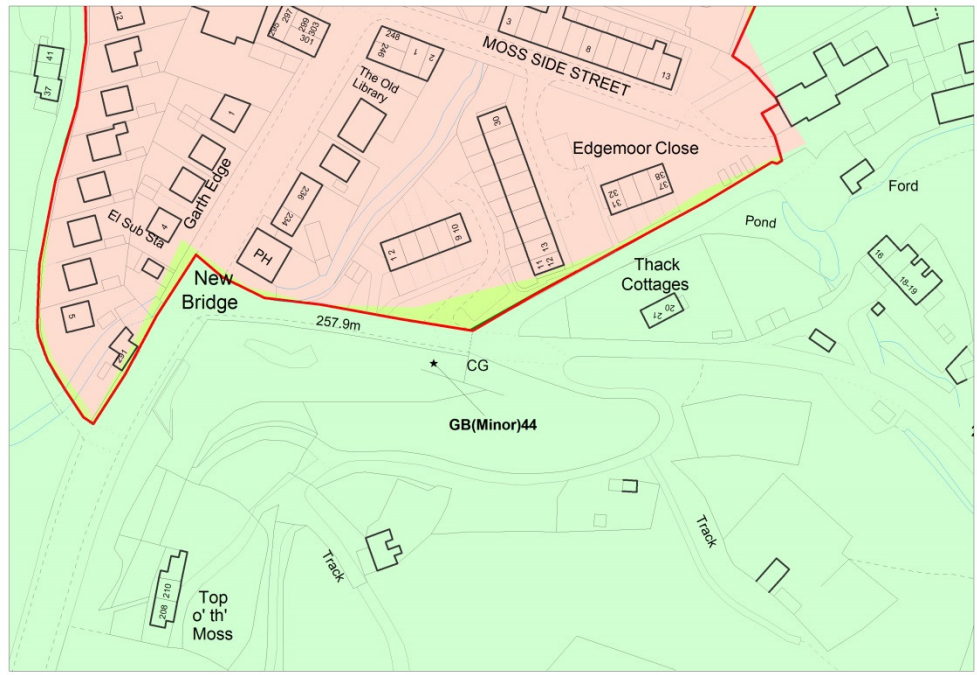
Boundary Ref	GB(Minor)42	Previous Boundary ref (if applicable)	WH(GB)03
Address	Freeholds Road, Shawforth		
Proposal	It is proposed to make small changes to the Green Belt boundary.		
Map Key			
Existing Urban Area and Boundary			
Proposed New Urban Area and Boundary			
Existing Green Belt Area and Boundary			
Proposed New Green Belt Area and Boundary			
Countryside	White areas		
Maps are not at a standard scale			
Crown copyright and database rights [2019]. Ordnance Survey [100023294]			
Reason for change	To correct a cartographic error.		








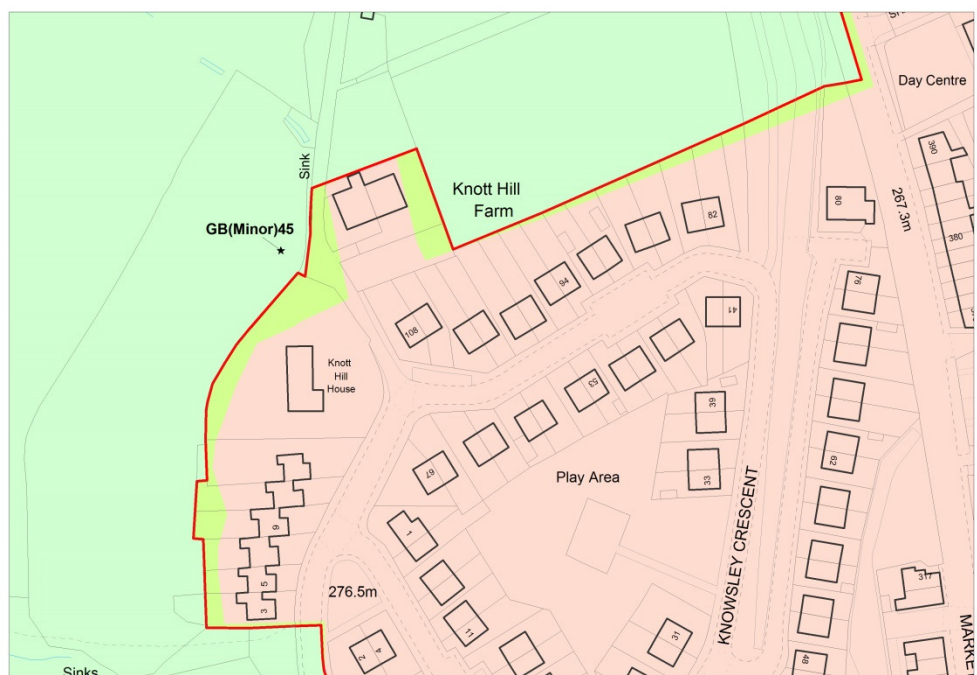
Boundary Ref	GB(Minor)43	Previous Boundary ref (if applicable)	WH(GB)04
Address	Fellspar and Eagley Bank, Shawforth		
Proposal	It is proposed to make small changes to the Green Belt boundary.		
Map Key			
Existing Urban Area and Boundary			
Proposed New Urban Area and Boundary			
Existing Green Belt Area and Boundary			
Proposed New Green Belt Area and Boundary			
Countryside	White areas		
Maps are not at a standard scale			
Crown copyright and database rights [2019]. Ordnance Survey [100023294]			
Reason for change	To ensure the boundary is accurate and defensible on the ground.		



Boundary Ref	GB(Minor)44	Previous Boundary ref (if applicable)	N/A
Address	Land behind Edgemoor Close, Shawforth		
Proposal	It is proposed to make small changes to the Green Belt boundary.		
Map Key			
Existing Urban Area and Boundary			
Proposed New Urban Area and Boundary			
Existing Green Belt Area and Boundary			
Proposed New Green Belt Area and Boundary			
Countryside	White areas		
Maps are not at a standard scale			
Crown copyright and database rights [2019]. Ordnance Survey [100023294]			
Reason for change	To ensure the boundary is accurate and defensible on the ground.		


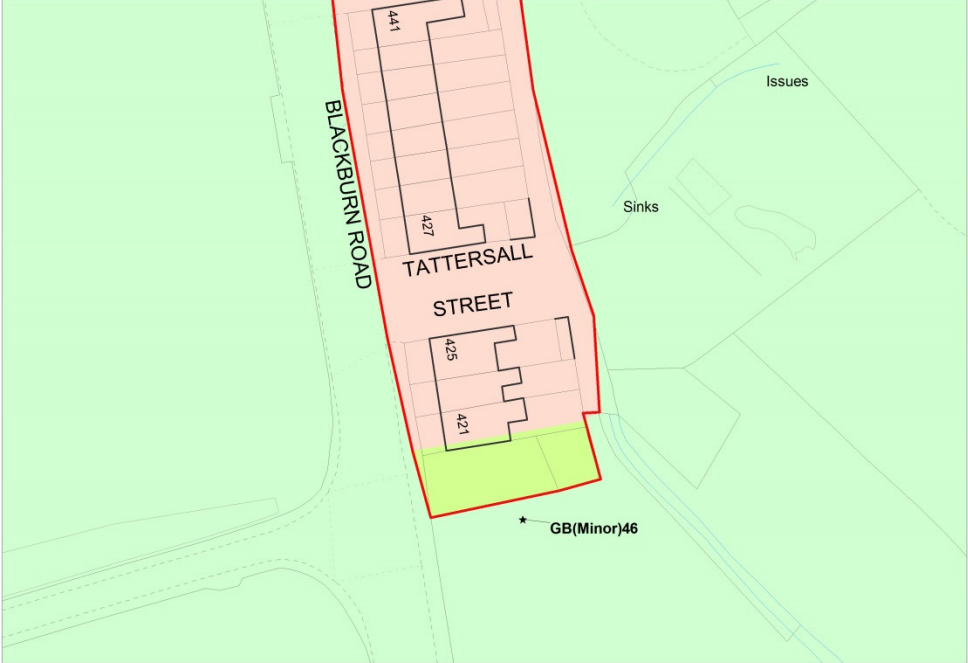






Boundary Ref	GB(Minor)45	Previous Boundary ref (if applicable)	N/A
Address	Land behind Knowsley Crescent, Shawforth		
Proposal	It is proposed to make small changes to the Green Belt boundary.		
Map Key			
Existing Urban Area and Boundary			
Proposed New Urban Area and Boundary			
Existing Green Belt Area and Boundary			
Proposed New Green Belt Area and Boundary			
Countryside	White areas		
Maps are not at a standard scale			
Crown copyright and database rights [2019]. Ordnance Survey [100023294]			
Reason for change	To ensure the GB boundary is accurate and defensible on the ground.		




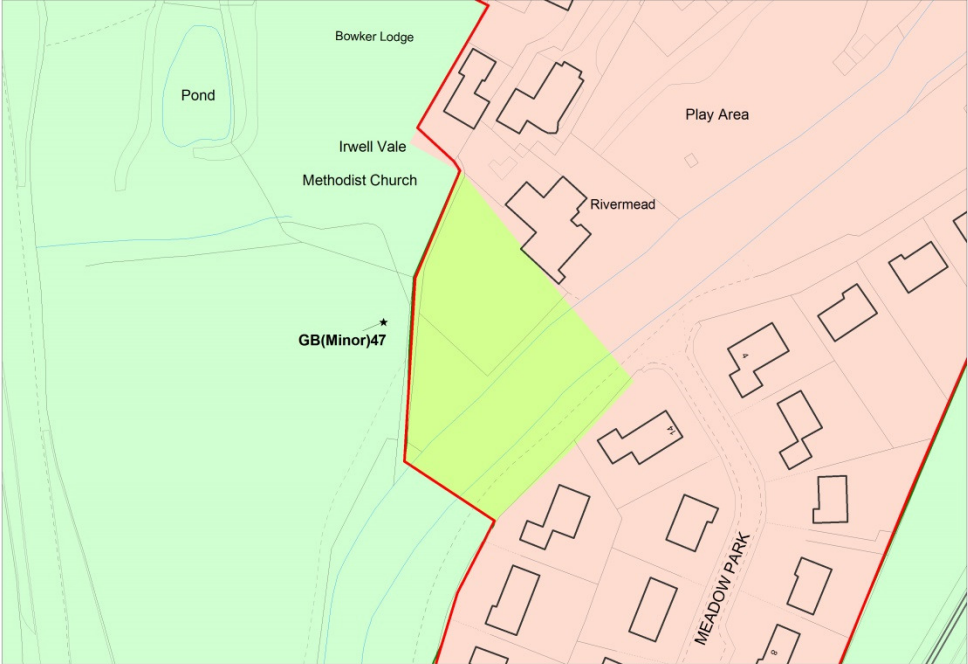




ACRE






MINOR GREEN BELT BOUNDARY CHANGES

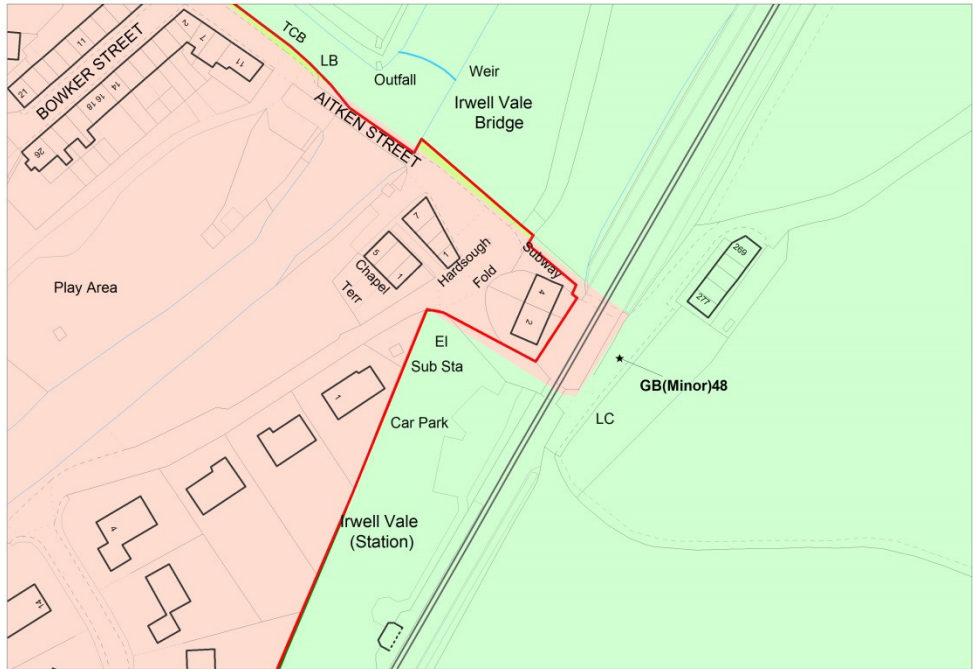
Boundary Ref	GB(Minor)46	Previous Boundary ref (if applicable)	N/A
Address	Land south of Tattersall Street, Acre		
Proposal	It is proposed to make small changes to the Green Belt boundary.		
Map Key			
Existing Urban Area and Boundary			
Proposed New Urban Area and Boundary			
Existing Green Belt Area and Boundary			
Proposed New Green Belt Area and Boundary			
Countryside	White areas		
Maps are not at a standard scale			
Crown copyright and database rights [2019]. Ordnance Survey [100023294]			
Reason for change	To include the garden of a dwelling and ensure the boundary is accurate and defensible on the ground.		

IRWELL VALE

MINOR GREEN BELT BOUNDARY CHANGES


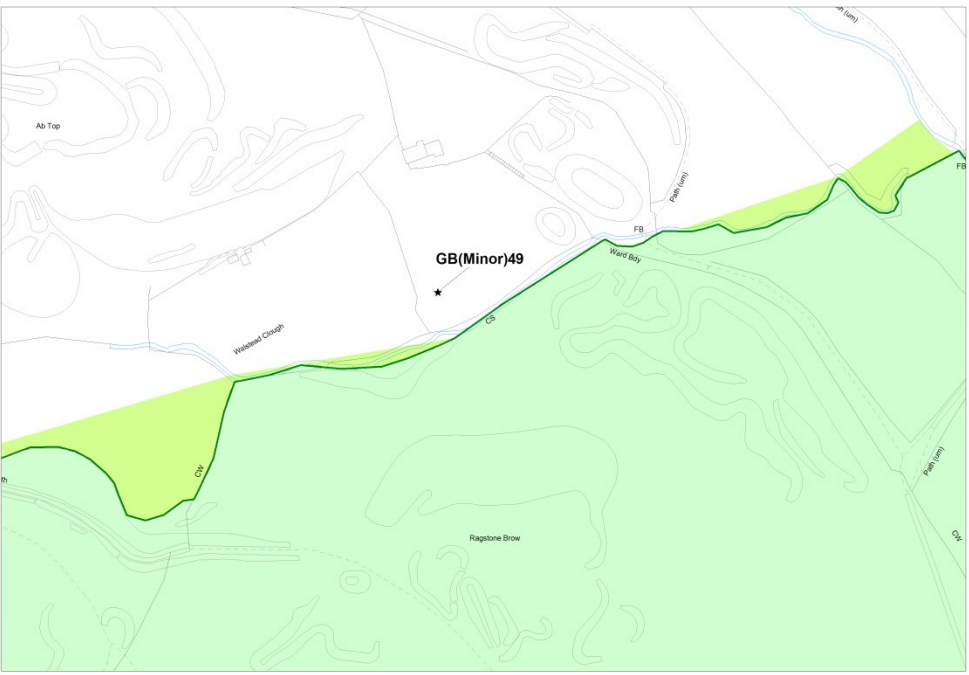




Boundary Ref	GB(Minor)47	Previous Boundary ref (if applicable)	N/A
Address	Garden to rear of Rivermead, Irwell Vale		
Proposal	It is proposed to make small changes to the Green Belt boundary.		
Map Key			
Existing Urban Area and Boundary			
Proposed New Urban Area and Boundary			
Existing Green Belt Area and Boundary			
Proposed New Green Belt Area and Boundary			
Countryside	White areas		
Maps are not at a standard scale			
Crown copyright and database rights [2019]. Ordnance Survey [100023294]			
Reason for change	To provide a clearer, more defensible boundary on the ground.		

Boundary Ref	GB(Minor)48	Previous Boundary ref (if applicable)	N/A
Address	Land at Hardsough Fold, Irwell Vale		
Proposal	It is proposed to make small changes to the Green Belt boundary.		
Map Key			
Existing Urban Area and Boundary			
Proposed New Urban Area and Boundary			
Existing Green Belt Area and Boundary			
Proposed New Green Belt Area and Boundary			
Countryside	White areas		
Maps are not at a standard scale			
Crown copyright and database rights [2019]. Ordnance Survey [100023294]			
Reason for change	To correct cartographic errors.		



OUTSIDE SETTLEMENT

MINOR GREEN BELT BOUNDARY CHANGES

Boundary Ref	GB(Minor)49	Previous Boundary ref (if applicable)	N/A
Address	Walstead Clough, Whitworth		
Proposal	It is proposed to make small changes to the Green Belt boundary.		
Map Key			
Existing Urban Area and Boundary			
Proposed New Urban Area and Boundary			
Existing Green Belt Area and Boundary			
Proposed New Green Belt Area and Boundary			
Countryside	White areas		
Maps are not at a standard scale			
Crown copyright and database rights [2019]. Ordnance Survey [100023294]			
Reason for change	To ensure a more accurate and defensible boundary on the ground by following the stream and other identifiable features.		