

**ROSSENDALE LOCAL PLAN
ERRATA - SCHEDULE OF POLICIES MAP MODIFICATIONS**

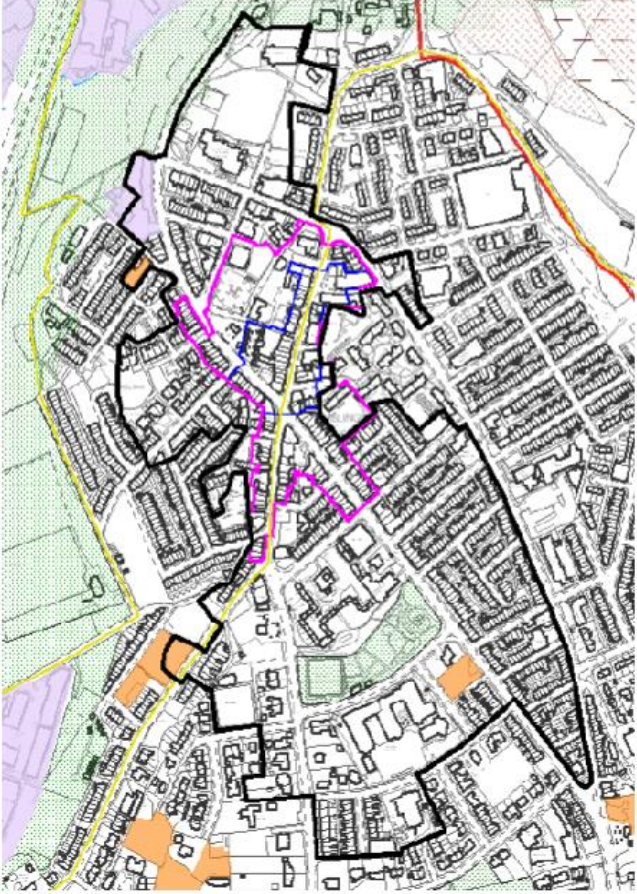


28 September 2021



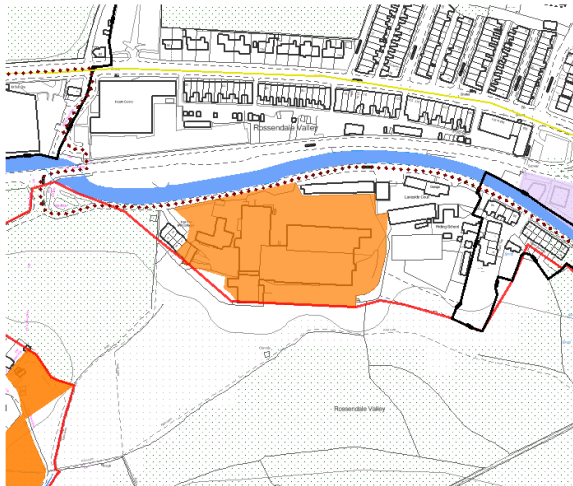

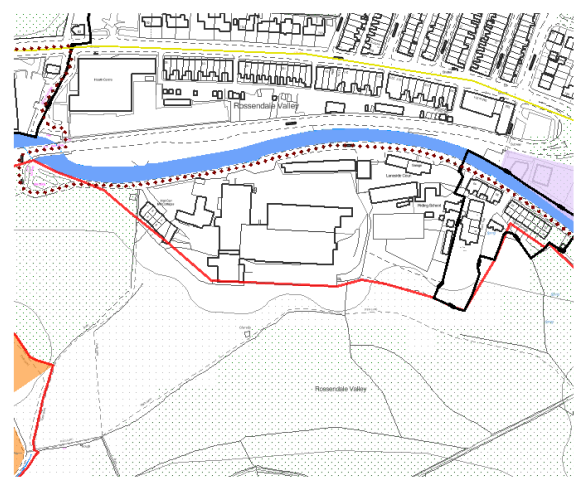



Please note: This document is an updated errata for the August 2021 version of the Schedule of Policies Map Modifications document. There have been two changes as listed below:

- **Pg. 2 – Amended Conservation Area boundary for Haslingden Town Centre (PM-15) in order to reflect the boundary which was approved by cabinet in July 2018.**
- **Pg. 4 – Added a new map to illustrate the proposed removal of housing allocation H1 – Greenbridge Mill from the Local Plan.**

Policy Map Modifications – Other Changes

Boundary Ref	PM-15	Previous Boundary ref (if applicable)	N/A	
Address	Haslingden			
Proposal	Change Haslingden Conservation area from 'proposal' to 'confirmed'			
Map Key				
Confirmed Conservation Area				
Maps are not at a standard scale				
Crown copyright and database rights [2021]. Ordnance Survey [100023294]				
Reason for change	To reflect the confirmation of the Haslingden Conservation area.			

Policy Map Modifications – Changes not being implemented

Policy Ref: HS2		Description: The proposed housing allocation H1 – Greenbridge Mill (Hall Carr Mill) Lambert Haworth has been removed for housing.																																																											
Regulation 19 Proposal		Main Modification – Revert back to Core Strategy Proposal Map																																																											
<table border="1"> <tr> <td>Boundary Ref</td> <td>H1</td> <td>Previous Boundary ref (if applicable)</td> <td>N/A</td> </tr> <tr> <td>Address</td> <td colspan="3">Greenbridge Mill (Hall Carr Mill) Lambert Haworth</td> </tr> <tr> <td>Proposal</td> <td colspan="3">It is proposed to include land at Greenbridge Mill as a housing allocation</td> </tr> <tr> <td>Map Key</td> <td colspan="3"> <table border="1"> <tr> <td>Reg 19 Proposed Housing Allocation</td> <td style="background-color: orange;"></td> </tr> </table> </td> </tr> <tr> <td colspan="4">  </td> </tr> <tr> <td colspan="4"> <p>Maps are not at a standard scale</p> <p>Crown copyright and database rights [2021]. Ordnance Survey [100023294]</p> </td> </tr> <tr> <td>Reason for change</td> <td colspan="3">To enable the development of proposed housing allocation H1.</td> </tr> </table>	Boundary Ref	H1	Previous Boundary ref (if applicable)	N/A	Address	Greenbridge Mill (Hall Carr Mill) Lambert Haworth			Proposal	It is proposed to include land at Greenbridge Mill as a housing allocation			Map Key	<table border="1"> <tr> <td>Reg 19 Proposed Housing Allocation</td> <td style="background-color: orange;"></td> </tr> </table>			Reg 19 Proposed Housing Allocation						<p>Maps are not at a standard scale</p> <p>Crown copyright and database rights [2021]. Ordnance Survey [100023294]</p>				Reason for change	To enable the development of proposed housing allocation H1.			<table border="1"> <tr> <td>Boundary Ref</td> <td>PM-32</td> <td>Previous Boundary ref (if applicable)</td> <td>H1</td> </tr> <tr> <td>Address</td> <td colspan="3">Greenbridge Mill (Hall Carr Mill) Lambert Haworth</td> </tr> <tr> <td>Proposal</td> <td colspan="3">Remove H1 boundary & revert to Core Strategy Map</td> </tr> <tr> <td>Map Key</td> <td colspan="3"> <table border="1"> <tr> <td>Reg 19 Proposed Housing Allocation</td> <td style="background-color: orange;"></td> </tr> </table> </td> </tr> <tr> <td colspan="4">  </td> </tr> <tr> <td colspan="4"> <p>Maps are not at a standard scale</p> <p>Crown copyright and database rights [2021]. Ordnance Survey [100023294]</p> </td> </tr> <tr> <td>Reason for change</td> <td colspan="3">H1 has been removed as a housing allocation, as such the allocation boundary is to be reverted to how it stood within the Core Strategy Map.</td> </tr> </table>	Boundary Ref	PM-32	Previous Boundary ref (if applicable)	H1	Address	Greenbridge Mill (Hall Carr Mill) Lambert Haworth			Proposal	Remove H1 boundary & revert to Core Strategy Map			Map Key	<table border="1"> <tr> <td>Reg 19 Proposed Housing Allocation</td> <td style="background-color: orange;"></td> </tr> </table>			Reg 19 Proposed Housing Allocation						<p>Maps are not at a standard scale</p> <p>Crown copyright and database rights [2021]. Ordnance Survey [100023294]</p>				Reason for change	H1 has been removed as a housing allocation, as such the allocation boundary is to be reverted to how it stood within the Core Strategy Map.		
Boundary Ref	H1	Previous Boundary ref (if applicable)	N/A																																																										
Address	Greenbridge Mill (Hall Carr Mill) Lambert Haworth																																																												
Proposal	It is proposed to include land at Greenbridge Mill as a housing allocation																																																												
Map Key	<table border="1"> <tr> <td>Reg 19 Proposed Housing Allocation</td> <td style="background-color: orange;"></td> </tr> </table>			Reg 19 Proposed Housing Allocation																																																									
Reg 19 Proposed Housing Allocation																																																													
																																																													
<p>Maps are not at a standard scale</p> <p>Crown copyright and database rights [2021]. Ordnance Survey [100023294]</p>																																																													
Reason for change	To enable the development of proposed housing allocation H1.																																																												
Boundary Ref	PM-32	Previous Boundary ref (if applicable)	H1																																																										
Address	Greenbridge Mill (Hall Carr Mill) Lambert Haworth																																																												
Proposal	Remove H1 boundary & revert to Core Strategy Map																																																												
Map Key	<table border="1"> <tr> <td>Reg 19 Proposed Housing Allocation</td> <td style="background-color: orange;"></td> </tr> </table>			Reg 19 Proposed Housing Allocation																																																									
Reg 19 Proposed Housing Allocation																																																													
																																																													
<p>Maps are not at a standard scale</p> <p>Crown copyright and database rights [2021]. Ordnance Survey [100023294]</p>																																																													
Reason for change	H1 has been removed as a housing allocation, as such the allocation boundary is to be reverted to how it stood within the Core Strategy Map.																																																												